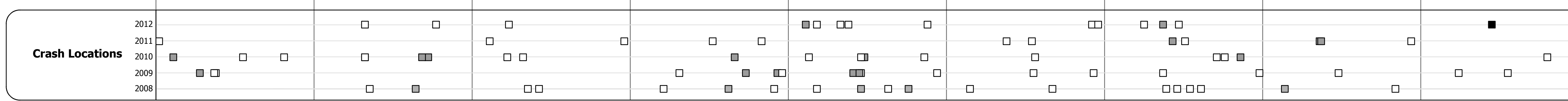
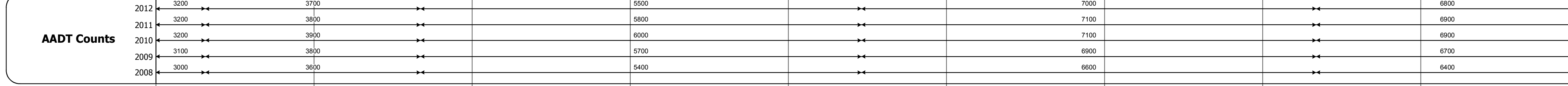
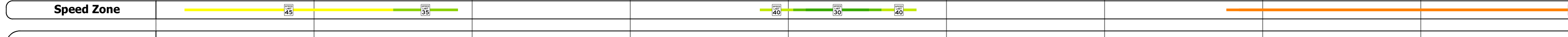

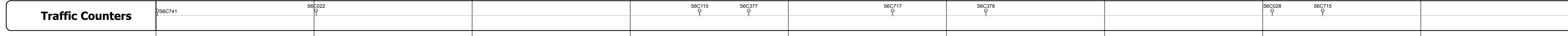
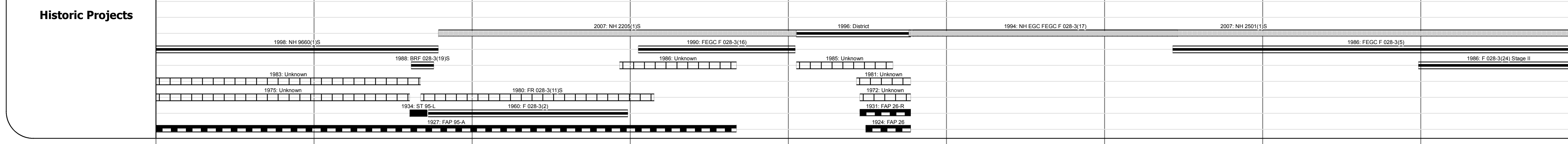
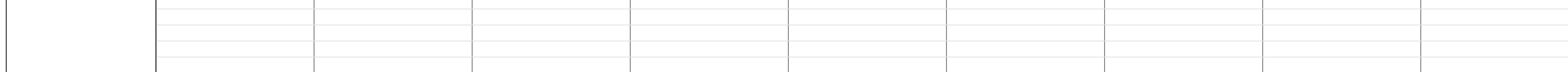
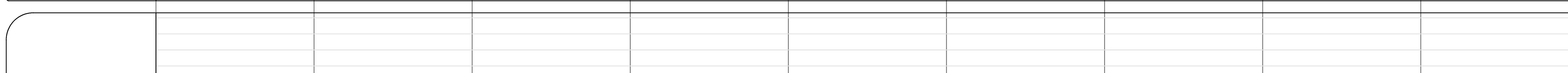
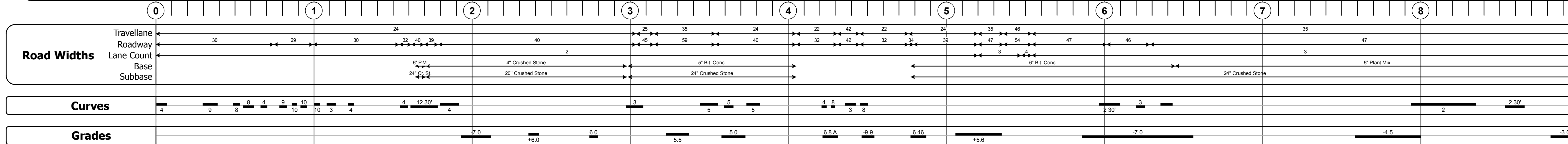

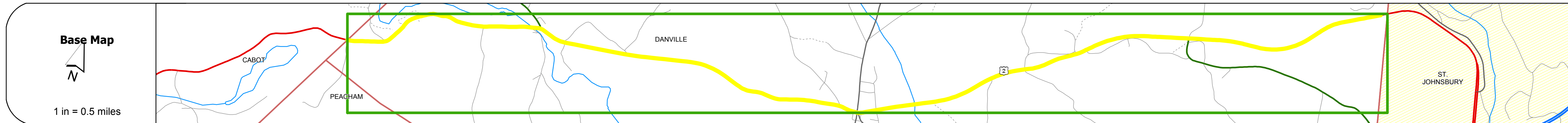
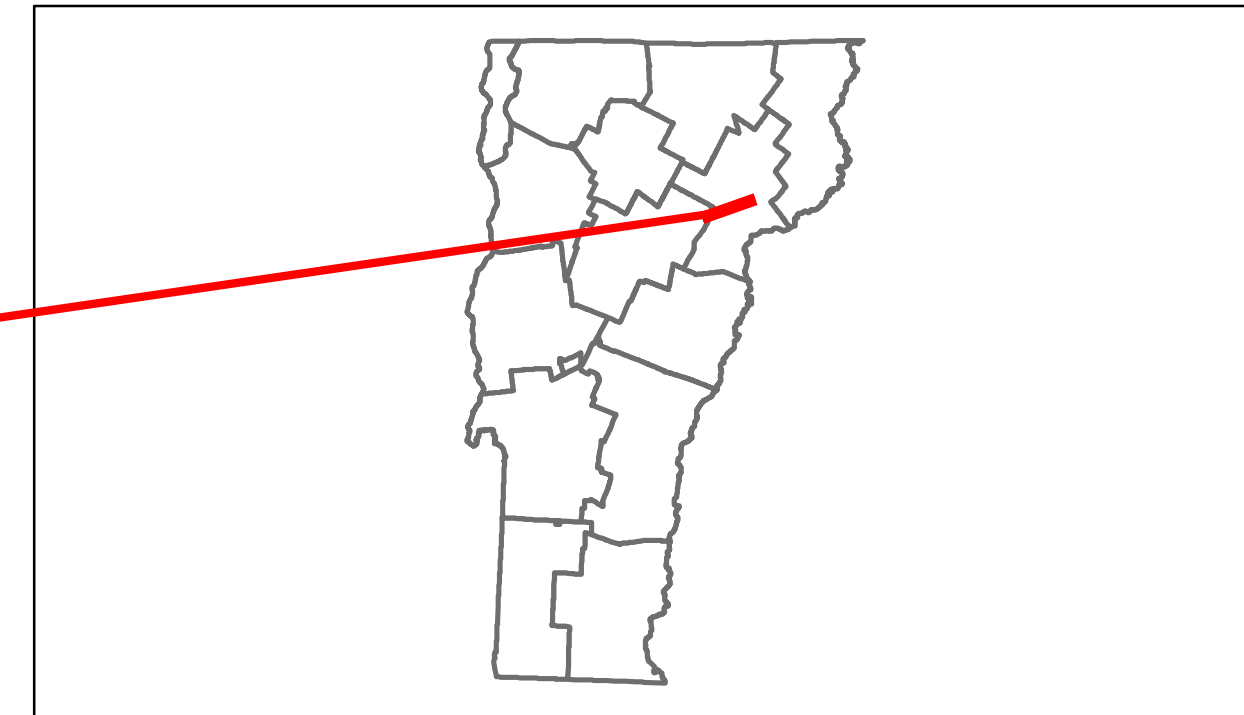


DISTRICT	TOWN	ROUTE
7	DANVILLE	US-2



DESCRIPTION BLOCK

Bridge 92:
Stringer/multi-beam or girder - 1934
Structure No. 200028009203032
Length: 74'
Width: 35.0'
Facility Carried: US 00002 ML
Bridge Type: ROLLED BEAM
Features Intersected: JOES BROOK
Surface: Bituminous
Maintenance/Ownership: State

Culvert 92-A:
Culvert - 1960
Structure No. 300028092A03031
Length: 8'
Under Clearance: 9.0'
Facility Carried: US2
Bridge Type: CGMPP
Features Intersected: BROOK
Maintenance: State

Culvert 93:
Culvert - 1958
Structure No. 30002809303031
Length: 7'
Under Clearance: 5.0'
Facility Carried: US2
Bridge Type: CGMPPA
Features Intersected: BROWN BROOK
Maintenance: State

Culvert 94:
Culvert - 1994
Structure No. 30002809403031
Length: 11'
Under Clearance: 7.25'
Facility Carried: US2
Bridge Type: CGMPPA
Features Intersected: WATER ANDRIC BROOK
Maintenance: State

Culvert 94-A:
Culvert - 1994
Structure No. 300028094A03031
Length: 12'
Under Clearance: 14.0'
Facility Carried: US2
Bridge Type: RC BOX CULVERT
Features Intersected: CATTLE PASS
Maintenance: State

Culvert 95:
Culvert - 1986
Structure No. 30002809503031
Length: 9'
Under Clearance: 7.5'
Facility Carried: US2
Bridge Type: CGMPP
Features Intersected: WHITEMAN BROOK
Maintenance: State

Culvert 97:
Culvert - 1986
Structure No. 30002809703031
Length: 12'
Under Clearance: 12.0'
Facility Carried: US2
Bridge Type: CGMPP
Features Intersected: WHITEMAN BK
Maintenance: State

Historic Projects <ul style="list-style-type: none"> Retreatment Resurface Unknown Bituminous Mix Skimny Mix Bituminous Seal Gravel Surface Treated Gravel Plant Mix Reclaimed Base and Bituminous Concrete Concrete 	Functional Class <ul style="list-style-type: none"> 1 2 3 4 5 6 7 8 9 10 11 12 13 14 15 16 17 18 19 	Curves <ul style="list-style-type: none"> curve left curve right 	Road Widths (ft)	Traffic Counters (counter ID)	AADT (count)	Crash Locations <ul style="list-style-type: none"> Fatal Injury Property Damage Only Unknown Crash Type 	Mileage by Functional Class By Sheet 028-3 2 - Rural - Principal Arterial 9.000	Mileage by Town By Sheet DANVILLE - U002-0303 9.0 of 9.059	DISTRICT 7	TOWN DANVILLE	Date: 04/02/14	ROUTE US-2 ETE mileage: 101.279 to 110.279
Total Mileage: 9.000 mi								Total Mileage: 9.0 mi				