

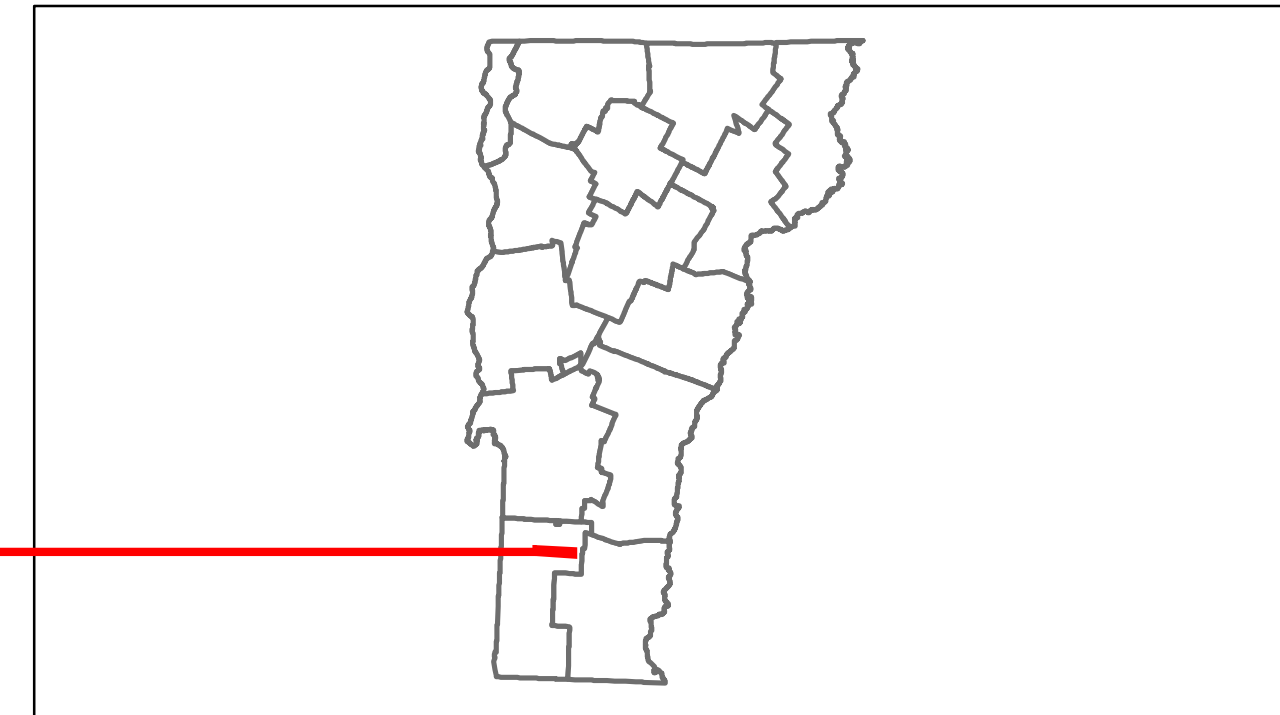


# Route Log Progress Chart

**DRAFT**




Please Note: Errors and Omissions May Exist.  
Contact the VTrans Mapping Unit with questions or concerns.

DISTRICT	TOWN	ROUTE
1	WINHALL	NSH-9900







## DESCRIPTION BLOCK

**Bridge 1:**  
Stringer/multi-beam or girder - 1969  
Structure No. 200216000102161  
Length: 33'  
Width: 23.4'  
Facility Carried: VT 00990 ML  
Bridge Type: I BEAM  
Features Intersected: BROMLEY BROOK  
Surface: Bituminous  
Maintenance/Ownership: State



Year	Project Description
1985	Unknown
1983	HMA 2441
0	Unknown

**Maintenance Garage** (Not State Maintained)



Historic Projects	Functional Class	Curves	Road Widths	AADT	Mileage by Functional Class By Sheet	Mileage by Town By Sheet	DISTRICT	TOWN	Date: 04/02/14	ROUTE
<ul style="list-style-type: none"> <li>Retreatment</li> <li>Resurface</li> <li>Unknown</li> <li>Bituminous Mix</li> <li>Skippy Mix</li> <li>Bituminous Seal</li> <li>Gravel</li> <li>Surface Treated Gravel</li> <li>Plant Mix</li> <li>Reclaimed Base and Bituminous Concrete</li> </ul>	<ul style="list-style-type: none"> <li>1</li> <li>2</li> <li>3</li> <li>4</li> <li>5</li> <li>6</li> <li>7</li> <li>8</li> <li>9</li> <li>10</li> <li>11</li> <li>12</li> <li>13</li> <li>14</li> <li>15</li> <li>16</li> <li>17</li> <li>18</li> <li>19</li> </ul>	<ul style="list-style-type: none"> <li>curve left</li> <li>curve right</li> </ul>	<ul style="list-style-type: none"> <li>8' - 12" Gravel</li> </ul>	<ul style="list-style-type: none"> <li>count</li> </ul>	8 - Rural - Minor collector 0.402	WINHALL - S99000216 0.402 of 0.402	1	WINHALL	1 of 1 TWN mileage: 0.0 to 0.402	NSH-9900 ETE mileage: 0.0 to 0.402
Total Mileage: 0.402 mi						Total Mileage: 0.402 mi				