




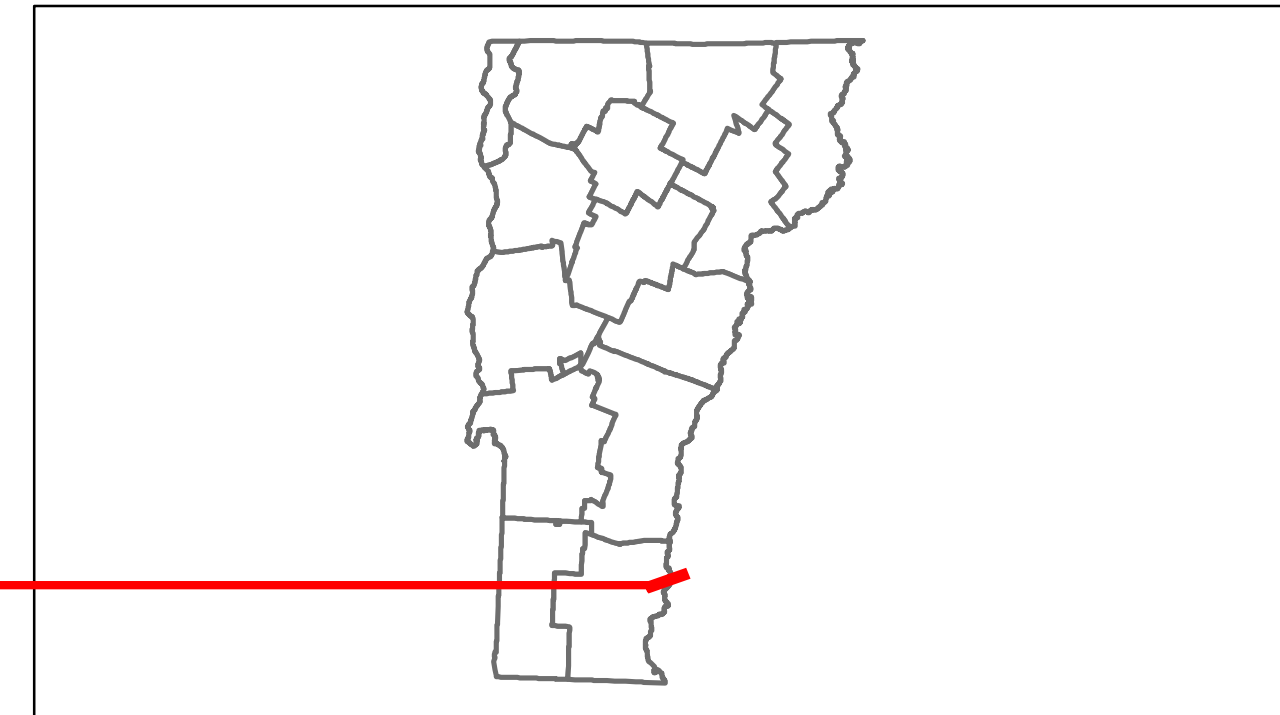


Route Log Progress Chart

DRAFT

Please Note: Errors and Omissions May Exist.
Contact the VTrans Mapping Unit with questions or concerns.

DISTRICT	TOWN	ROUTE
2	WESTMINSTER	NSH-9840



Historic Projects	Year	Project Name
1990	HMA 2415	
1984	F 024-1115	
1983	F 341-112(2)	

Maintenance Garage: (Not State Maintained)

Traffic Counters: 88X141

Functional Class: 6

Speed Zone

Year	ADT Range	ADT Value
2012	0-3900 5700	6000
2011	0-3900 5700	6000
2010	0-3900 5700	5900
2009	0-3900 5800	6000
2008	0-3900 5800	6000

Year	Crash Locations
2012	
2011	
2010	
2009	
2008	

DESCRIPTION BLOCK
<p>Bridge 1: Stringer/multi-beam or girder - 1963 Structure No. 200091020513202 Length: 163' Height: 0.0' Weight Limit: 0 Facility Carried: 1 00091 ML Bridge Type: 3 SPAN ROLLED BEAM Features Intersected: 1 91 OVER WMSTR STHWY</p> <p>Bridge 1A: Stringer/multi-beam or girder - 1963 Structure No. 200091020N13202 Length: 163' Height: 0.0' Weight Limit: 0 Facility Carried: 1 00091 ML Bridge Type: 3 SPAN ROLLED BEAM Features Intersected: 1 91 OVER WMSTR STHWY</p>

Historic Projects	Functional Class	Curves	Road Widths	AADT	Mileage by Functional Class By Sheet	Mileage by Town By Sheet	DISTRICT	TOWN	Date: 04/02/14	ROUTE
<ul style="list-style-type: none"> Retreatment Resurface Unknown Bituminous Mix Skimny Mix Bituminous Seal Gravel Surface Treated Gravel Plant Mix Reclaimed Base and Bituminous Concrete 	<ul style="list-style-type: none"> 1 2 6 7 11 12 14 16 17 19 	<ul style="list-style-type: none"> curve left curve right 	<ul style="list-style-type: none"> feet 	<ul style="list-style-type: none"> count 	024-1 6 - Rural - Minor Arterial 0.770	WESTMINSTER - S98401320 0.77 of 0.77	2	WESTMINSTER	1 of 1 TWN mileage: 0.0 to 0.77	NSH-9840 ETE mileage: 0.0 to 0.77
Total Mileage: 0.770 mi						Total Mileage: 0.77 mi				