

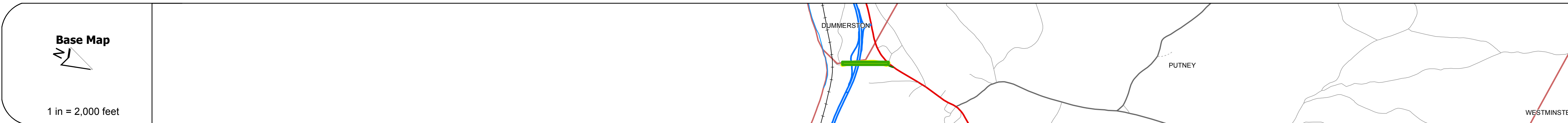
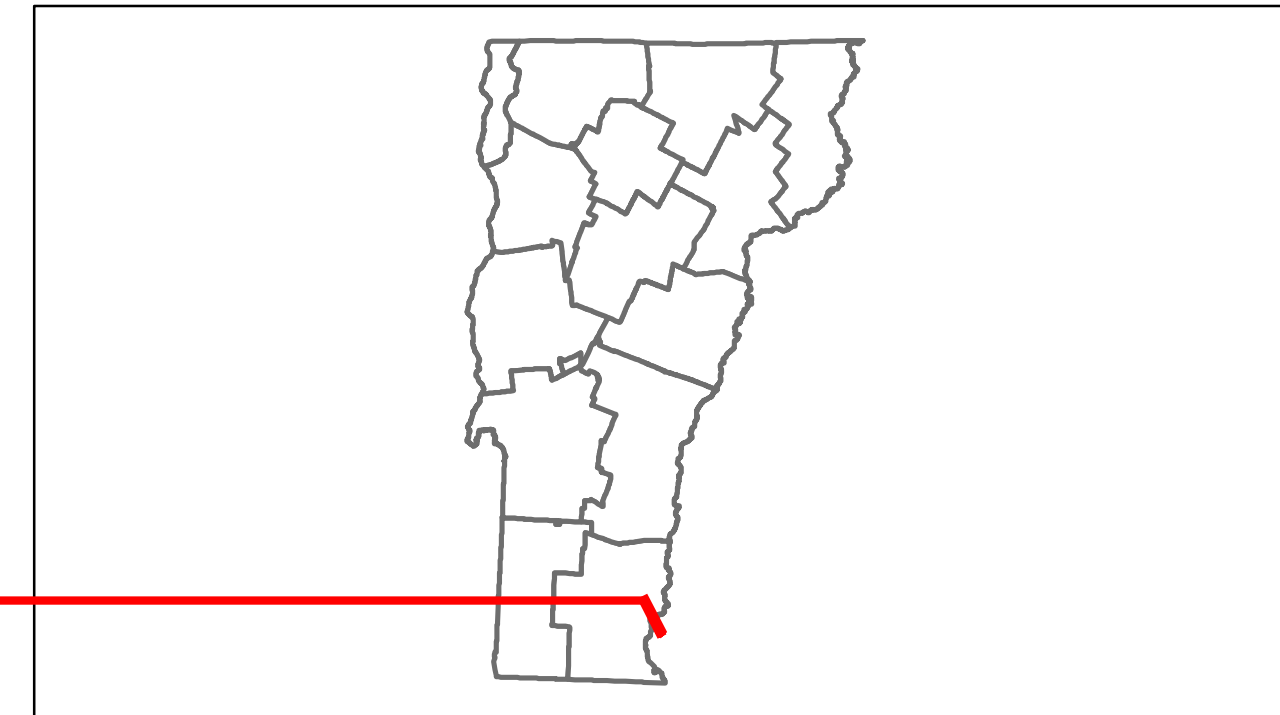


# Route Log Progress Chart

**DRAFT**




Please Note: Errors and Omissions May Exist.  
Contact the VTrans Mapping Unit with questions or concerns.

DISTRICT	TOWN	ROUTE
2	PUTNEY	NSH-9600







## DESCRIPTION BLOCK

**Bridge 1:**  
 Stringer/multi-beam or girder - 1961  
 Structure No: 201113000113132  
 Length: 243'  
 Width: 30.0'  
 Under Clearance: 16.08'  
 Facility Carried: VT 00960 SPUR  
 Bridge Type: 4 SPAN ROLLED BEAM  
 Features Intersected: 191 UNDER PUTNEY SH  
 Surface: Bituminous  
 Maintenance/Ownership: State



Historic Projects
2010: STP 2310(1)
1984: RS 1113(1)
1961: I 91-1(0)



Historic Projects	Functional Class	Curves	Road Widths	AADT	Mileage by Functional Class By Sheet	Mileage by Town By Sheet	DISTRICT	TOWN	Date: 04/02/14	ROUTE
Retreatment, Resurface, Unknown, Bituminous Mix, Skippy Mix, Bituminous Seal, Bituminous Concrete, Concrete	1-19, 6-16	curve left, curve right	(ft)	(count)	0113 7 - Rural - Major collector 0.289	PUTNEY - S96001313 0.289 of 0.289	2	PUTNEY	1 of 1 TWN mileage: 0.0 to 0.289	NSH-9600 ETE mileage: 0.0 to 0.289
					<b>Total Mileage: 0.289 mi</b>	<b>Total Mileage: 0.289 mi</b>				