








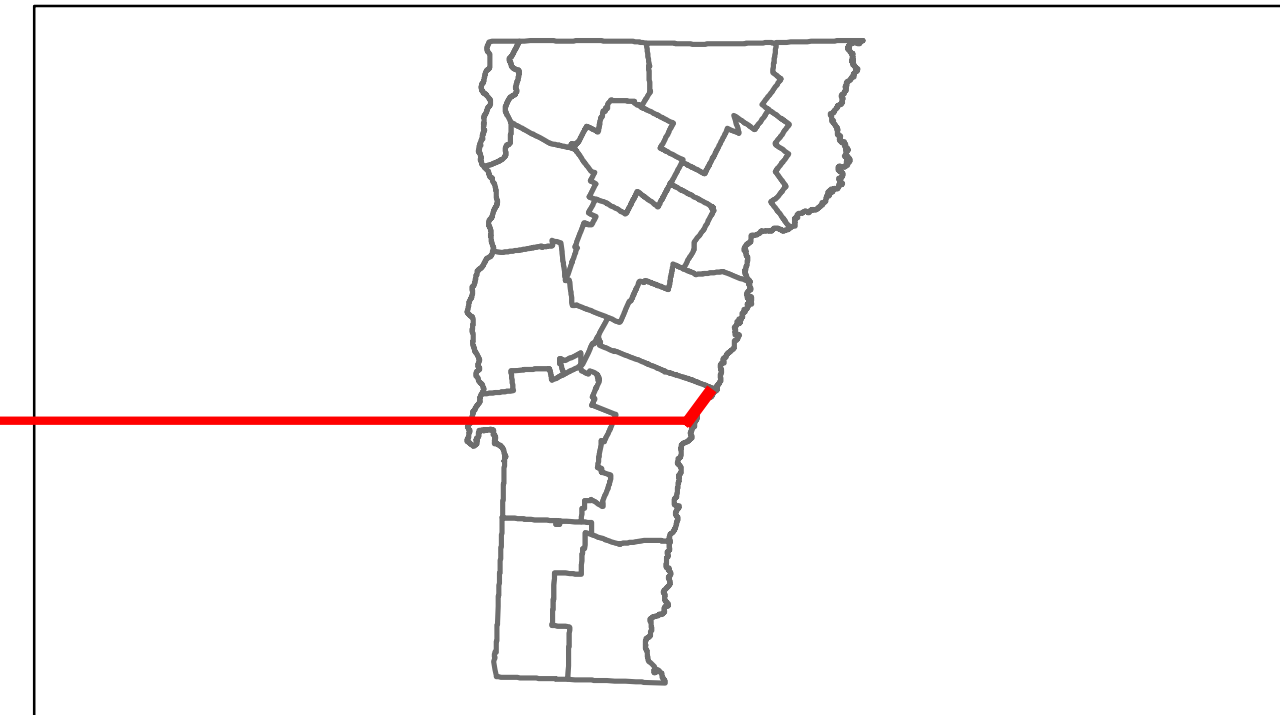


Route Log Progress Chart

DRAFT

Please Note: Errors and Omissions May Exist.
Contact the VTrans Mapping Unit with questions or concerns.

DISTRICT	TOWN	ROUTE
4	NORWICH	NSH-9540



DESCRIPTION BLOCK	

Historic Projects Retirement, Resurface, Unknown, Bituminous Mix, Skippy Mix, Bituminous Seal, Bituminous Concrete, Concrete, Gravel, Surface Treated Gravel, Plant Mix, Reclaimed Base and Bituminous Concrete	Functional Class 1, 2, 3, 4, 5, 6, 7, 8, 9, 10, 11, 12, 13, 14, 15, 16, 17, 18, 19	Curves curve left, curve right	Road Widths (ft)	AADT (count)	Mileage by Functional Class By Sheet 8 - Rural - Minor collector 1.150	Mileage by Town By Sheet NORWICH - S95401411 1.15 of 1.15	DISTRICT 4	TOWN NORWICH	Date: 04/02/14	ROUTE NSH-9540	
Crash Locations Fatal, Injury, Property Damage Only, Unknown Crash Type						Total Mileage: 1.150 mi		Total Mileage: 1.15 mi		1 of 1 TWN mileage: 0.0 to 1.15	ETE mileage: 0.0 to 1.15