




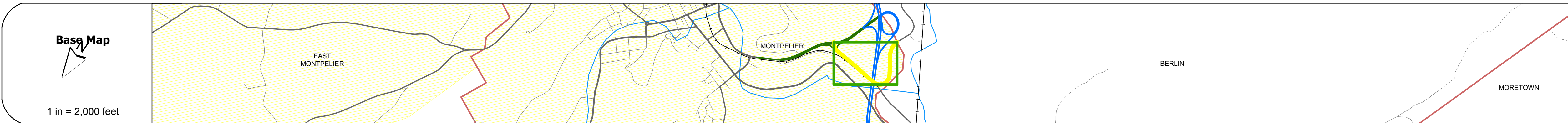
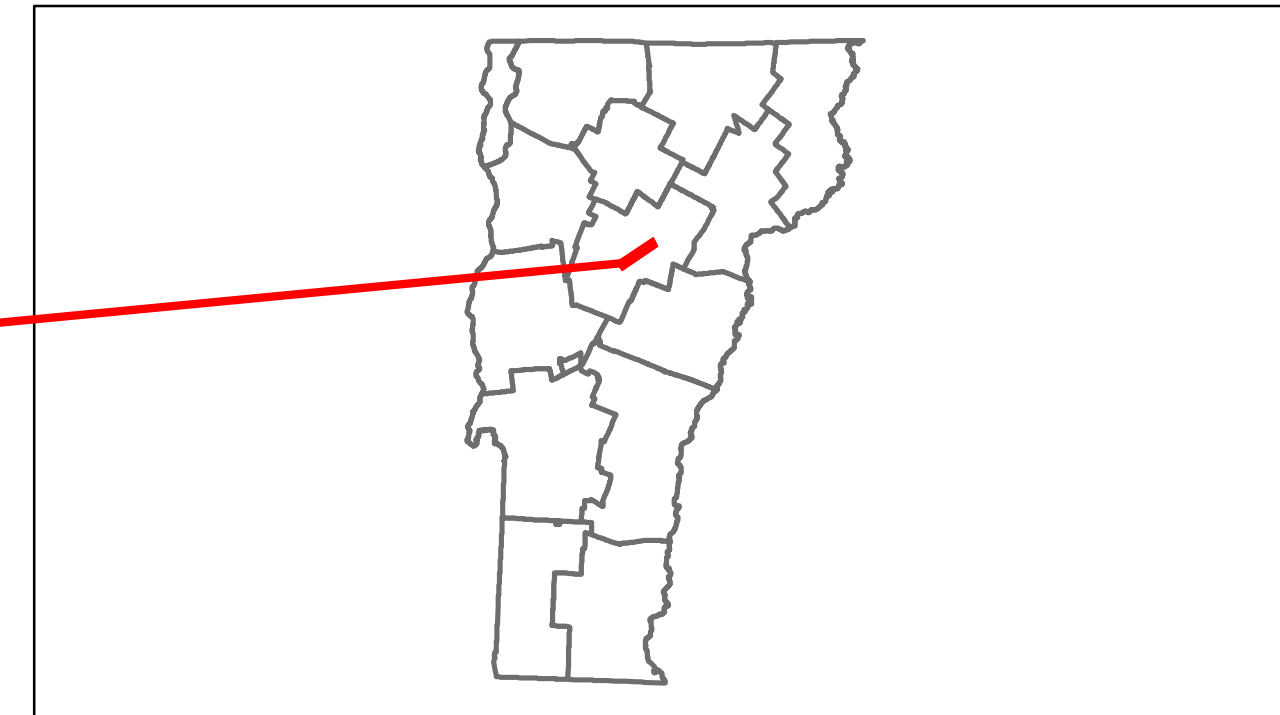


Route Log Progress Chart

DRAFT

Please Note: Errors and Omissions May Exist.
Contact the VTrans Mapping Unit with questions or concerns.

| | | |
|----------|------------|----------|
| DISTRICT | TOWN | ROUTE |
| 6 | MONTPELIER | NSH-9420 |



| Year | Project Description |
|------|---------------------|
| 1988 | HMA 2821 |
| 1983 | Unknown |
| 1981 | Unknown |
| 1973 | Unknown |
| 1969 | 189-2(3) C/F |
| 1961 | SA |

Maintenance Garage - - - (Not State Maintained) - - -



Functional Class - 17

Speed Zone



| Year | Crash Locations |
|------|-----------------|
| 2012 | |
| 2011 | |
| 2010 | |
| 2009 | □ |
| 2008 | |

DESCRIPTION BLOCK

| | | | | | | | | | | | | |
|---|--|---|---|---|---------------------------------------|---|---|--|----------------------|---------------------------|-----------------------|---|
| Historic Projects Retirement, Resurface, Unknown, Bituminous Mix, Skippy Mix, Bituminous Seal, Bituminous Concrete, Surface Treated Gravel, Plant Mix, Reclaimed Base and Bituminous Concrete, Concrete | Functional Class Legend for Functional Class 1-19 and Speed Zones 25-65. | Curves Legend for curve left and curve right. | Road Widths Legend for road width (ft). | Traffic Counters Legend for counter ID. | AADT Legend for AADT count. | Crash Locations Legend for Fatal, Injury, Property Damage Only, Unknown Crash Type. | Mileage by Functional Class By Sheet 17 - Urban - collector 0.757 | Mileage by Town By Sheet MONTPELIER - S94201211 0.757 of 0.757 | DISTRICT 6 | TOWN MONTPELIER | Date: 04/02/14 | ROUTE NSH-9420 ETE mileage: 0.0 to 0.757 |
| Total Mileage: 0.757 mi | | | | | | | | 1 of 1 TWN mileage: 0.0 to 0.757 | | | | |