




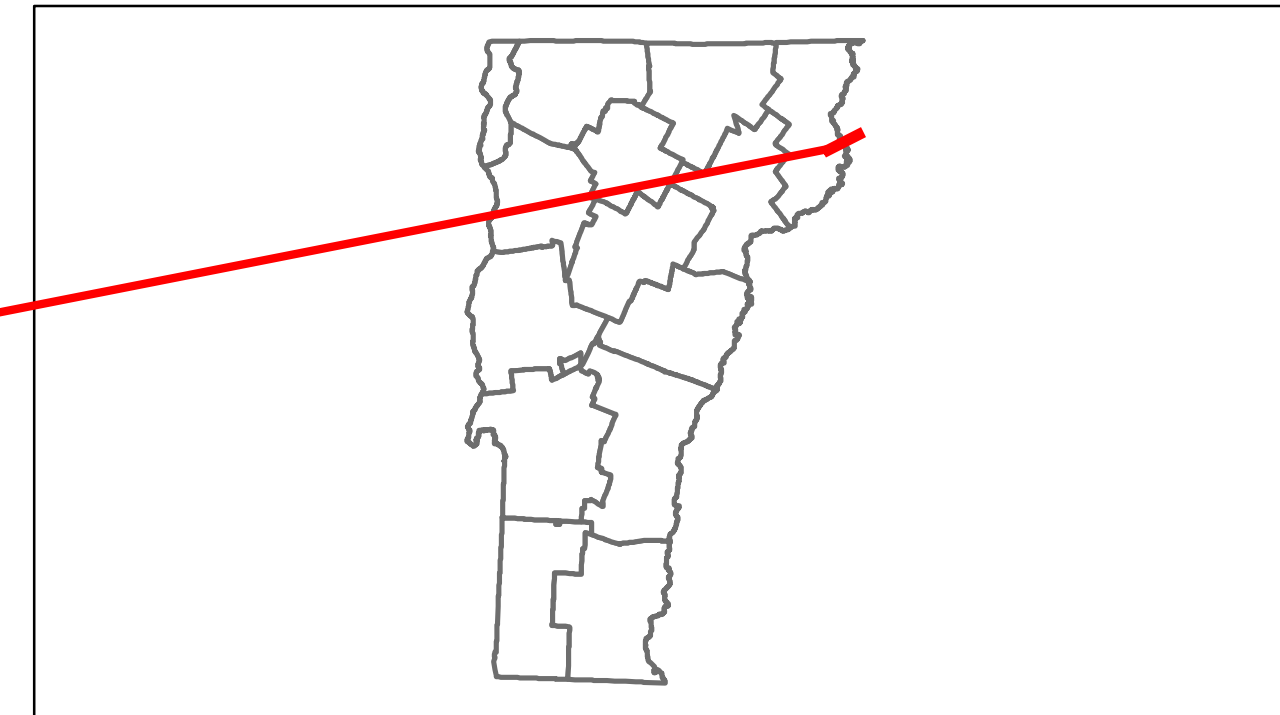


# Route Log Progress Chart

**DRAFT**

Please Note: Errors and Omissions May Exist.  
Contact the VTrans Mapping Unit with questions or concerns.

DISTRICT	TOWN	ROUTE
7	MAIDSTONE	NSH-9330



Year	Project Description
2006	STP 2134 (US)
1983	Unknown
1954	Unknown
1946	Unknown
1940	ST

**Maintenance Garage** - (Not State Maintained)

**Traffic Counters** - SRE127

**Functional Class** - 8

**Speed Zone**

Year	ADT Count
2012	260
2011	260
2010	260
2009	240
2008	220

Year	Crash Locations
2012	
2011	
2010	
2009	
2008	

## DESCRIPTION BLOCK

**Bridge 1:**  
Truss - thru - 1893  
Structure No: 200000000105152  
Length: 196'  
Height: 19.0'  
Width: 15.1'  
Weight Limit: 20  
Facility Carried: VT 00933 ML  
Bridge Type: PIN + EYE BAR TRUSS  
Features Intersected: CONNECTICUT RIVER  
1  
Surface: Timber  
Maintenance/Ownership: State

Historic Projects	Functional Class	Curves	Road Widths	ADT	Mileage by Functional Class By Sheet	Mileage by Town By Sheet	DISTRICT	TOWN	Date: 04/02/14	ROUTE
<ul style="list-style-type: none"> <li>Retreatment</li> <li>Resurface</li> <li>Unknown</li> <li>Bituminous Mix</li> <li>Skimny Mix</li> <li>Bituminous Seal</li> <li>Gravel</li> <li>Surface Treated Gravel</li> <li>Plant Mix</li> <li>Reclaimed Base and Bituminous Concrete</li> <li>Concrete</li> </ul>	<ul style="list-style-type: none"> <li>1</li> <li>2</li> <li>3</li> <li>4</li> <li>5</li> <li>6</li> <li>7</li> <li>8</li> <li>9</li> <li>10</li> <li>11</li> <li>12</li> <li>13</li> <li>14</li> <li>15</li> <li>16</li> <li>17</li> <li>18</li> <li>19</li> </ul>	<ul style="list-style-type: none"> <li>curve left</li> <li>curve right</li> </ul>	<ul style="list-style-type: none"> <li>(ft)</li> </ul>	<ul style="list-style-type: none"> <li>(count)</li> </ul>	8 - Rural - Minor collector 0.602	MAIDSTONE - S93300515 0.602 of 0.602	7	MAIDSTONE	1 of 1 TWN mileage: 0.0 to 0.602	NSH-9330 ETE mileage: 0.0 to 0.602
Total Mileage: 0.602 mi						Total Mileage: 0.602 mi				