

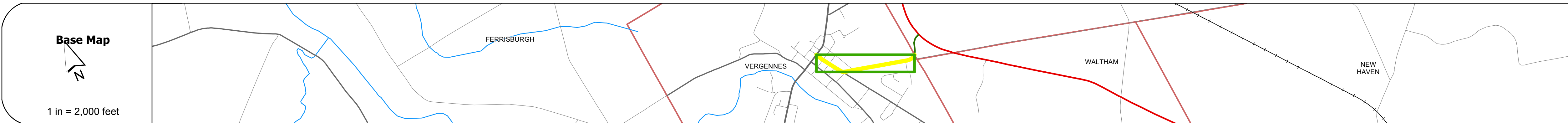
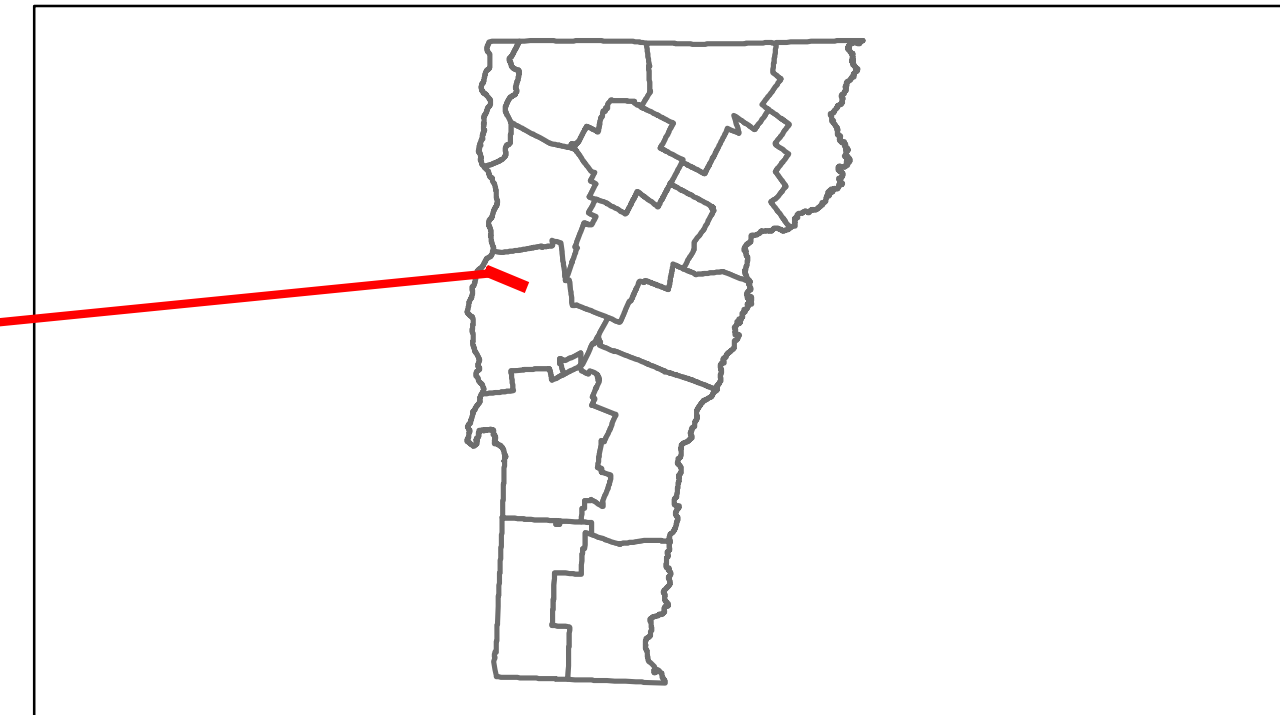


# Route Log Progress Chart

**DRAFT**

Please Note: Errors and Omissions May Exist.  
Contact the VTrans Mapping Unit with questions or concerns.










DISTRICT	TOWN	ROUTE
5	VERGENNES	NSH-9270



**Stick Diagram**

- Town Boundary
- Village/UC Boundaries
- District Boundaries
- State/Town Highway Change
- Divided Highway Limits
- Ghost Section Boundary
- FAU Limits
- Streams
- Town Center
- Primary Structures
- Secondary Structures
- Stations (Feet)
- Railroad Crossings
- Divided State Highway
- State Highway
- Divided Class 1 Town Highway
- Class 1 Town Highway

Scale: 1in = 2000 FEET



**DESCRIPTION BLOCK**

<p><b>Historic Projects</b></p> <ul style="list-style-type: none"> <li>Retreatment</li> <li>Resurface</li> <li>Unknown</li> <li>Bituminous Mix</li> <li>Skimny Mix</li> <li>Bituminous Seal</li> <li>Gravel</li> <li>Surface Treated Gravel</li> <li>Plant Mix</li> <li>Reclaimed Base and Bituminous Concrete</li> <li>Concrete</li> </ul>	<p><b>Functional Class</b></p> <ul style="list-style-type: none"> <li>1</li> <li>2</li> <li>3</li> <li>4</li> <li>5</li> <li>6</li> <li>7</li> <li>8</li> <li>9</li> <li>10</li> <li>11</li> <li>12</li> <li>13</li> <li>14</li> <li>15</li> <li>16</li> <li>17</li> <li>18</li> <li>19</li> </ul>	<p><b>Curves</b></p> <ul style="list-style-type: none"> <li>curve left</li> <li>curve right</li> </ul>	<p><b>Road Widths</b></p> <p>(ft)</p>	<p><b>AADT</b></p> <p>(count)</p>	<p><b>Mileage by Functional Class By Sheet</b></p> <p>117-1 6 - Rural - Minor Arterial 0.663</p>	<p><b>Mileage by Town By Sheet</b></p> <p>VERGENNES - S92700120 0.663 of 0.663</p>	<p><b>DISTRICT</b></p> <p>5</p>	<p><b>TOWN</b></p> <p>VERGENNES</p>	<p><b>Date: 04/02/14</b></p>	<p><b>ROUTE</b></p> <p>NSH-9270</p> <p>ETE mileage: 0.0 to 0.663</p>
<p><b>Crash Locations</b></p> <ul style="list-style-type: none"> <li>Fatal</li> <li>Injury</li> <li>Property Damage Only</li> <li>Unknown Crash Type</li> </ul>						<p><b>Total Mileage: 0.663 mi</b></p>	<p><b>Total Mileage: 0.663 mi</b></p>	<p><b>1 of 1</b></p> <p>TWN mileage: 0.0 to 0.663</p>		