

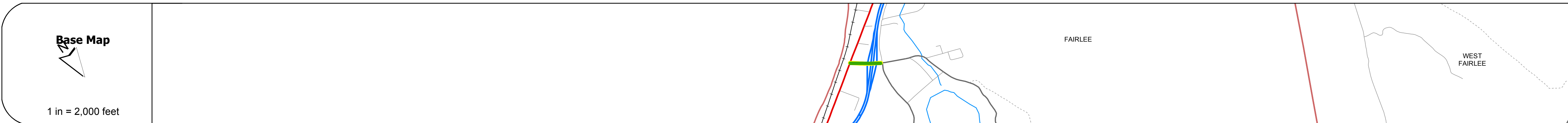
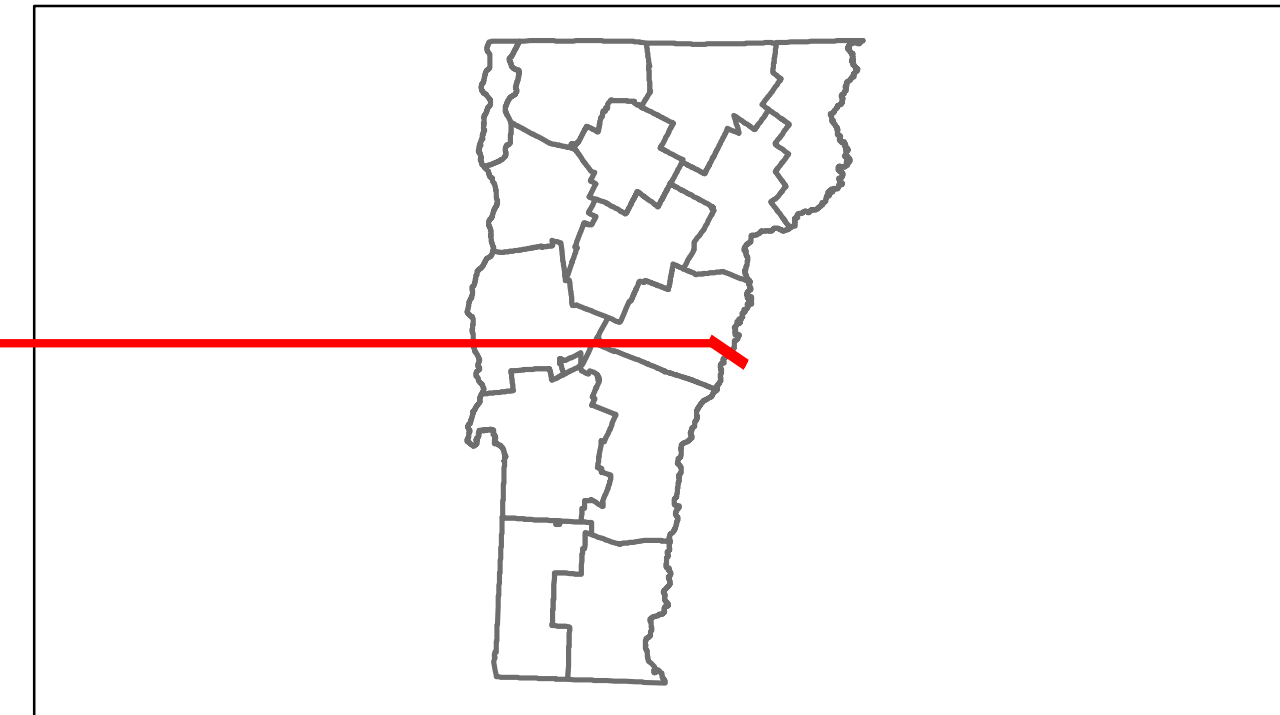


Route Log Progress Chart




DRAFT

Please Note: Errors and Omissions May Exist.
Contact the VTrans Mapping Unit with questions or concerns.




DISTRICT	TOWN	ROUTE
7	FAIRLEE	NSH-9240



DESCRIPTION BLOCK
<p>Bridge 1A: Stringer/multi-beam or girder - 1971 Structure No. 200091056N09062 Length: 99' Height: 0.0' Weight Limit: 0 Facility Carried: 1 00091 ML Bridge Type: ROLLED BEAM Features Intersected: 1 91 OVER FAIRLEE S. H.</p> <p>Bridge 1: Stringer/multi-beam or girder - 1971 Structure No. 200091056S09062 Length: 99' Height: 0.0' Weight Limit: 0 Facility Carried: 1 00091 ML Bridge Type: ROLLED BEAM Features Intersected: 1 91 OVER FAIRLEE S. H.</p>



Historic Projects
<p>1971: 1 91-2(9)</p>



AADT Counts
2012: 4700340000
2011: 4700340000
2010: 4600330000
2009: 4500340000
2008: 4300350000

Crash Locations
2012: []
2011: []
2010: []
2009: []
2008: []

Historic Projects Retreatment, Resurface, Unknown, Bituminous Mix, Skimny Mix, Bituminous Seal, Bituminous Concrete, Macadam, Cold Patch and Bituminous Concrete, Concrete, Gravel, Surface Treated Gravel, Plant Mix, Reclaimed Base and Bituminous Concrete	Functional Class 1, 2, 6, 7, 8, 11, 12, 14, 16, 17, 19	Curves curve left, curve right	Road Widths (ft)	AADT (count)	Mileage by Functional Class By Sheet 040-1 6 - Rural - Minor Arterial 0.197	Mileage by Town By Sheet FAIRLEE - S92400906 0.197 of 0.197	DISTRICT 7	TOWN FAIRLEE	Date: 04/02/14	ROUTE NSH-9240
Crash Locations Fatal, Injury, Property Damage Only, Unknown Crash Type						Total Mileage: 0.197 mi		1 of 1 TWN mileage: 0.0 to 0.197		ETE mileage: 0.0 to 0.197