








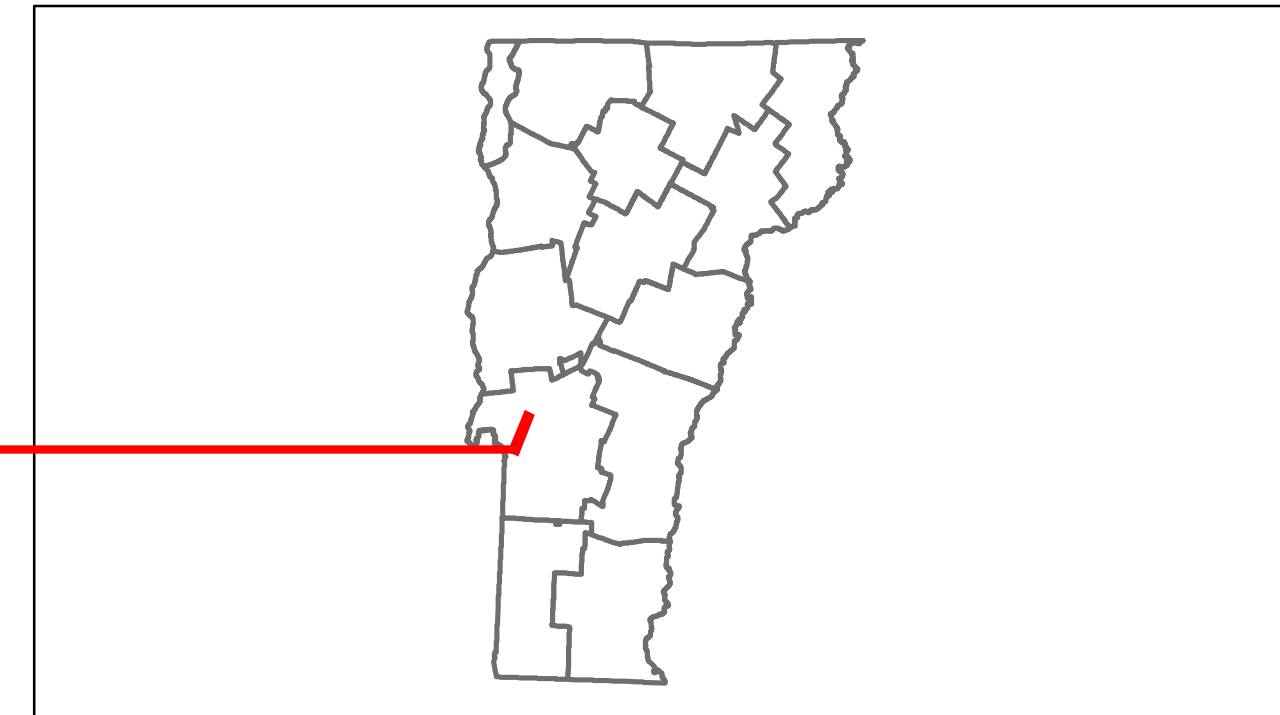


# Route Log Progress Chart

**DRAFT**

Please Note: Errors and Omissions May Exist.  
Contact the VTrans Mapping Unit with questions or concerns.

DISTRICT	TOWN	ROUTE
3	CASTLETON	NSH-9150



DESCRIPTION BLOCK
<p><b>Bridge 1:</b> Stringer/multi-beam or girder - 1964 Structure No. 20314200011032 Length: 69' Width: 30.0' Facility Carried: VT 00915 SPUR Bridge Type: ROLLED BEAM Features Intersected: BRITAIN BROOK Surface: Bituminous Maintenance/Ownership: State</p> <p><b>Bridge 2:</b> Stringer/multi-beam or girder - 1968 Structure No. 20314200211032 Length: 262' Width: 30.3' Under Clearance: 16.42' Facility Carried: VT 00915 SPUR Bridge Type: 4 SP ROLLED BEAM Features Intersected: VT915 CONN. OVER US 4 Surface: Bituminous Maintenance/Ownership: State</p>

<b>Historic Projects</b> Retreatment, Resurface, Unknown, Bituminous Mix, Skippy Mix, Bituminous Seal, Bituminous Concrete, Concrete, Gravel, Surface Treated Gravel, Plant Mix, Reclaimed Base and Bituminous Concrete, Concrete	<b>Functional Class</b> 1, 2, 3, 4, 5, 6, 7, 8, 9, 10, 11, 12, 13, 14, 15, 16, 17, 18, 19	<b>Curves</b> curve left, curve right	<b>Road Widths</b> (ft)	<b>AADT</b> (count)	<b>Mileage by Functional Class By Sheet</b> 3142 7 - Rural - Major collector 0.398	<b>Mileage by Town By Sheet</b> CASTLETON - S91501103 0.398 of 0.398	<b>DISTRICT</b> 3	<b>TOWN</b> CASTLETON	<b>Date:</b> 04/02/14	<b>ROUTE</b> NSH-9150 ETE mileage: 0.0 to 0.398
<b>Total Mileage: 0.398 mi</b>						<b>Total Mileage: 0.398 mi</b>				