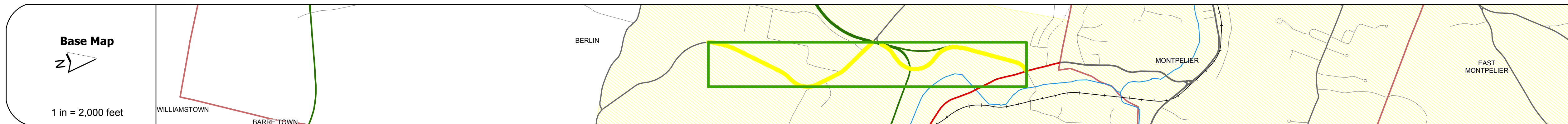
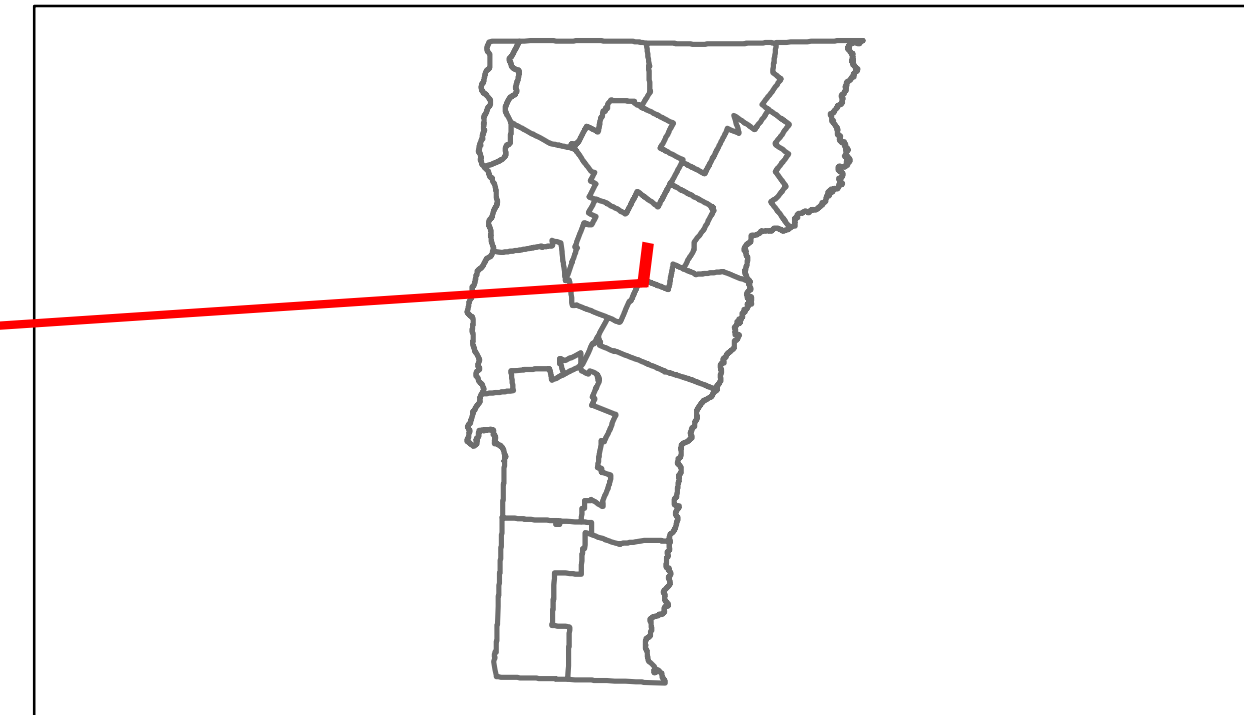





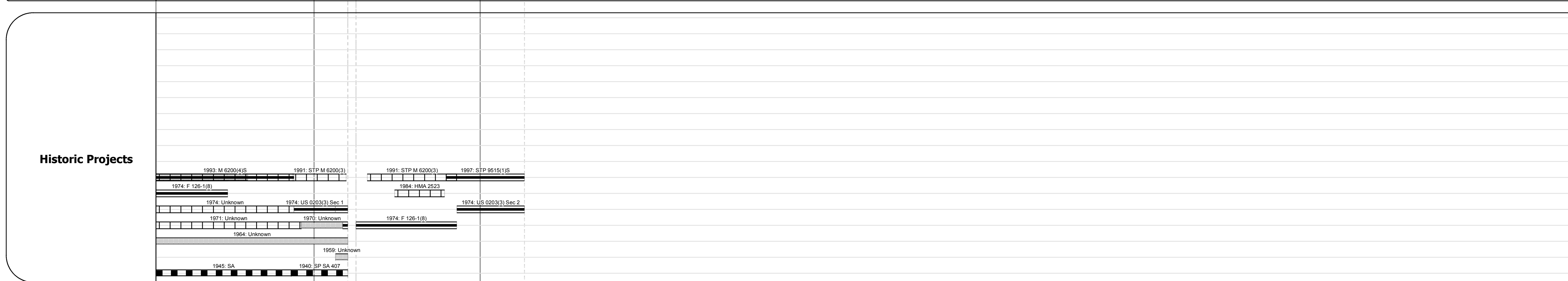
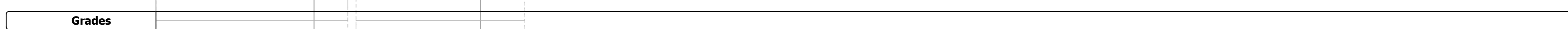




DISTRICT	TOWN	ROUTE
6	BERLIN	NSH-9030



### DESCRIPTION BLOCK

**Bridge 1:**  
Stringer/multi-beam or girder - 1974  
Structure No. 20620000112032  
Length: 153'  
Width: 27.0'  
Under Clearance: 14.33'  
Facility Carried: VT 00903 SPUR  
Bridge Type: WELD PLT CURVED GIRD  
Features Intersected: BRLN SH OVER VT 62  
Surface: Bituminous  
Maintenance/Ownership: State



<b>Historic Projects</b> Retreatment, Resurface, Bituminous, Unknown, Bituminous Mix, Skippy Mix, Bituminous Seal, Gravel, Surface Treated Gravel, Plant Mix, Reclaimed Base and Bituminous Concrete, Concrete	<b>Functional Class</b> 1-19, 6-11, 12-17, 14-19	<b>Curves</b> curve left, curve right	<b>Road Widths</b> (ft)	<b>Traffic Counters</b> (counter ID)	<b>AADT</b> (count)	<b>Mileage by Functional Class By Sheet</b> 6200 16 - Urban - Minor Arterial 2.280		<b>Mileage by Town By Sheet</b> BERLIN - S90301203 Ghost Section - VT-62 (1.382 to 1.433) 2.28 of 2.28 0.051		<b>DISTRICT</b> 6	<b>TOWN</b> BERLIN	<b>Date:</b> 04/02/14	<b>ROUTE</b> NSH-9030 ETE mileage: 0.0 to 2.28
						<b>Crash Locations</b> Fatal, Injury, Property Damage Only, Unknown Crash Type		<b>Speed Zones</b> 25, 30, 35, 40, 45, 50, 55, 60, 65					