

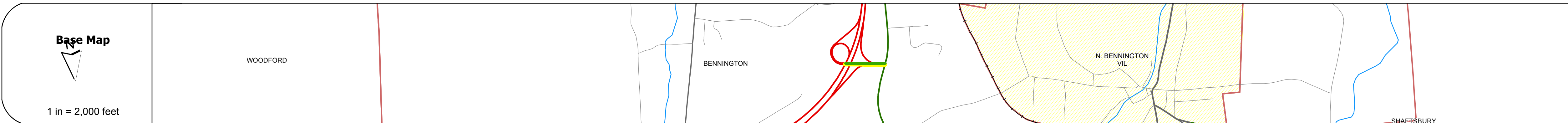
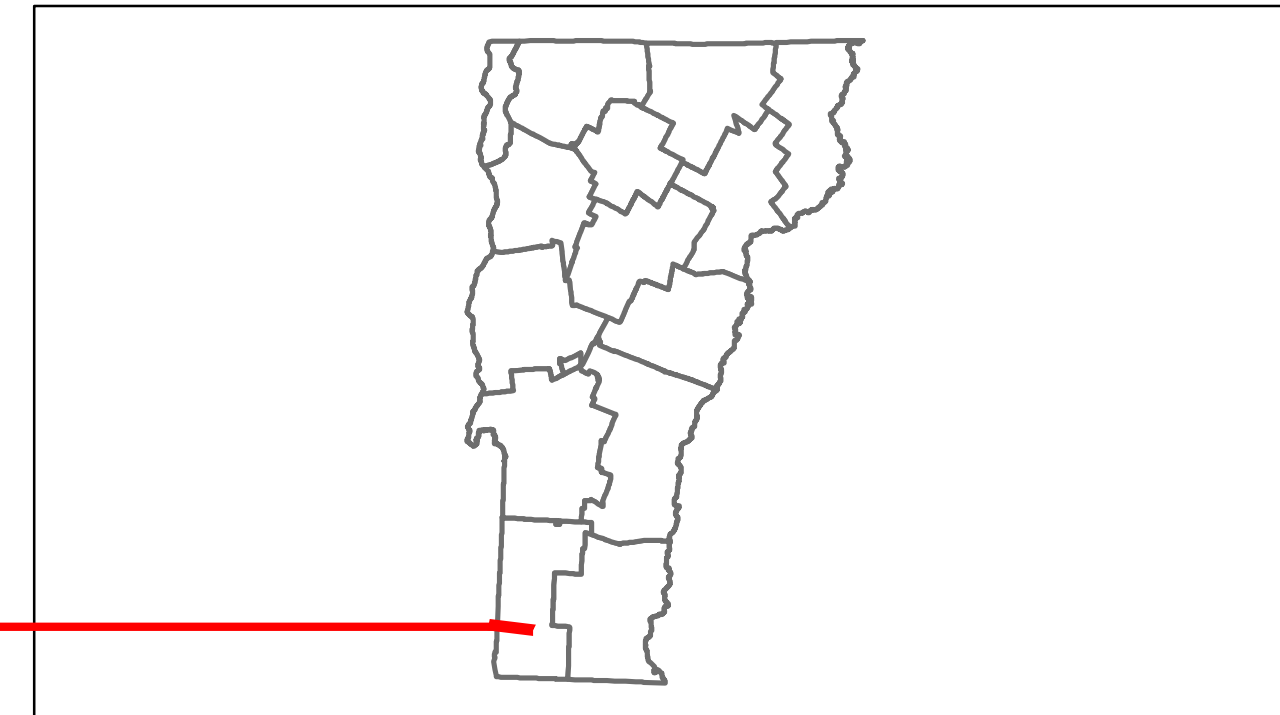


# Route Log Progress Chart

**DRAFT**


Please Note: Errors and Omissions May Exist.  
Contact the VTrans Mapping Unit with questions or concerns.

DISTRICT	TOWN	ROUTE
1	BENNINGTON	NSH-9025



## DESCRIPTION BLOCK

**Bridge 1:**  
 Stringer/multi-beam or girder - 1973  
 Structure No. 200019016S02022  
 Length: 140'  
 Height: 0.0'  
 Weight Limit: 0  
 Facility Carried: US 00007 ML  
 Bridge Type: WELDED PLATE GIRDER  
 Features Intersected: US 7 OVER BENN SH



<b>Curves</b>	
---------------	--

<b>Grades</b>	
---------------	--

<b>Historic Projects</b>	
--------------------------	--

<b>Maintenance Garage</b>	
---------------------------	--

<b>Traffic Counters</b>	
-------------------------	--

<b>Functional Class</b>	6
-------------------------	---

<b>Speed Zone</b>	
-------------------	--

<b>AADT Counts</b>	2012	
	2011	
	2010	
	2009	
	2008	

<b>Crash Locations</b>	2012	
	2011	
	2010	
	2009	
	2008	

<b>Historic Projects</b> Retreatment, Resurface, Unknown, Bituminous Mix, Skippy Mix, Bituminous Seal, Bituminous Concrete, Concrete, Gravel, Surface Treated Gravel, Plant Mix, Reclaimed Base and Bituminous Concrete	<b>Functional Class</b> 1, 2, 3, 4, 5, 6, 7, 8, 9, 10, 11, 12, 13, 14, 15, 16, 17, 18, 19	<b>Curves</b> curve left, curve right	<b>Road Widths</b> (ft)	<b>AADT</b> (count)	<b>Mileage by Functional Class By Sheet</b> 119-1 6 - Rural - Minor Arterial 0.236	<b>Mileage by Town By Sheet</b> BENNINGTON - S90250202w 0.236 of 0.236	<b>DISTRICT</b> 1	<b>TOWN</b> BENNINGTON	<b>Date:</b> 04/02/14	<b>ROUTE</b> NSH-9025 ETE mileage: 0.0 to 0.236
					<b>Traffic Counters</b> (counter ID)	<b>Crash Locations</b> Fatal, Injury, Property Damage Only, Unknown Crash Type				