


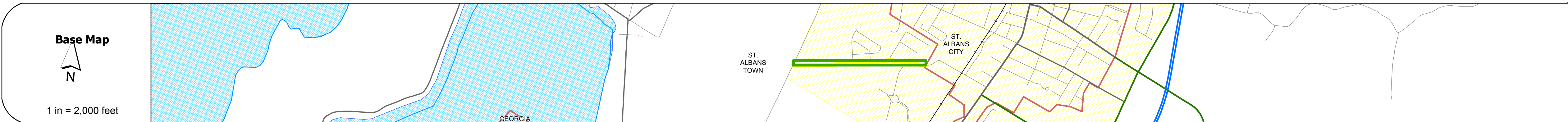
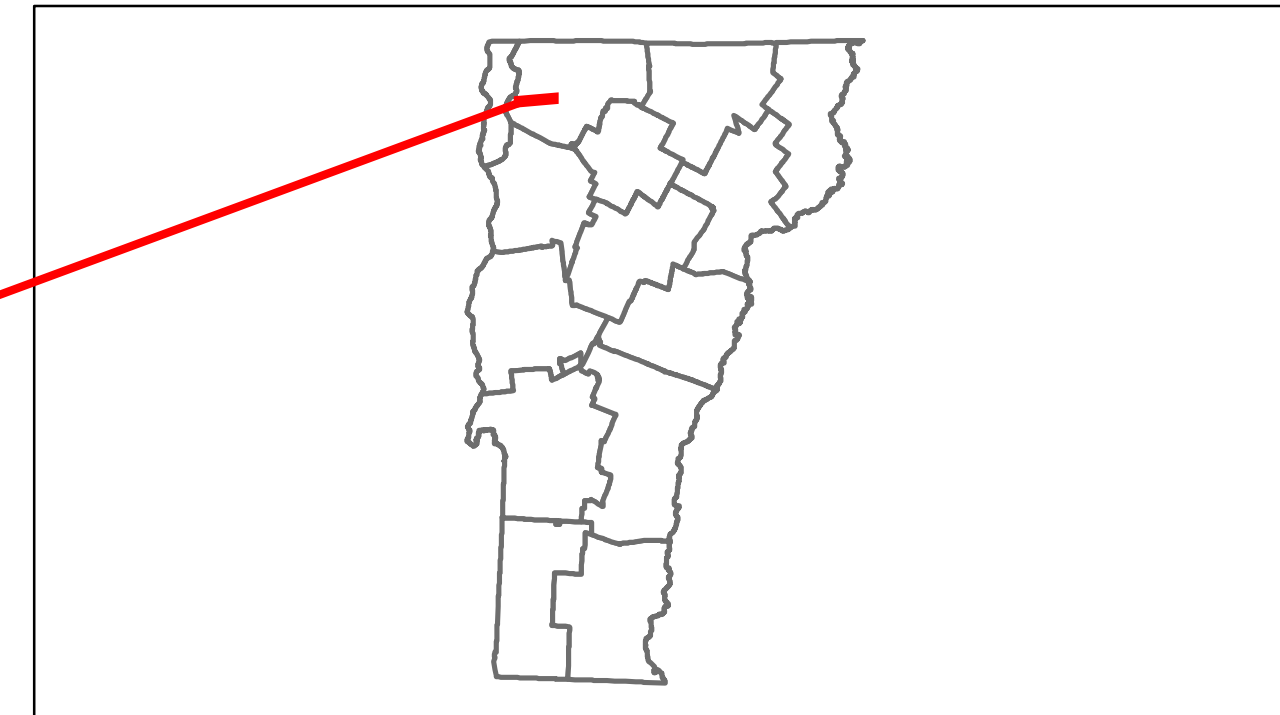


# Route Log Progress Chart

**DRAFT**

Please Note: Errors and Omissions May Exist.  
Contact the VTrans Mapping Unit with questions or concerns.

DISTRICT	TOWN	ROUTE
8	ST. ALBANS TOWN	Min-8210



<b>Curves</b>	
---------------	--

<b>Grades</b>	
---------------	--

<b>Historic Projects</b>	
--------------------------	--

<b>Maintenance Garage</b>	(Not State Maintained)
---------------------------	------------------------

<b>Traffic Counters</b>	S8P035
-------------------------	--------

<b>Functional Class</b>	16
-------------------------	----

<b>Speed Zone</b>	
-------------------	--

<b>AADT Counts</b>	2012: 1400
	2011: 1400
	2010: 1400
	2009: 1400
	2008: 1500

<b>Crash Locations</b>	2012: 0
	2011: 0
	2010: 0
	2009: 0
	2008: 0

## DESCRIPTION BLOCK

<b>Historic Projects</b> Retreatment, Resurface, Unknown, Bituminous Mix, Skippy Mix, Bituminous Seal, Bituminous Concrete, Surface Treated Gravel, Plant Mix, Reclaimed Base and Bituminous Concrete, Concrete	<b>Functional Class</b> 1, 2, 6, 7, 8, 11, 12, 14, 16, 17, 19	<b>Curves</b> curve left, curve right	<b>Road Widths</b> (ft)	<b>AADT</b> (count)	<b>Mileage by Functional Class By Sheet</b> 8210 16 - Urban - Minor Arterial 0.880	<b>Mileage by Town By Sheet</b> ST. ALBANS TOWN - S82100613 0.88 of 0.88	<b>DISTRICT</b> 8	<b>TOWN</b> ST. ALBANS TOWN	<b>Date:</b> 04/02/14	<b>ROUTE</b> Min-8210 ETE mileage: 0.0 to 0.88
<b>Crash Locations</b> Fatal, Injury, Property Damage Only, Unknown Crash Type						<b>Total Mileage: 0.880 mi</b>		<b>Total Mileage: 0.88 mi</b>		<b>1 of 1</b> TWN mileage: 0.0 to 0.88