


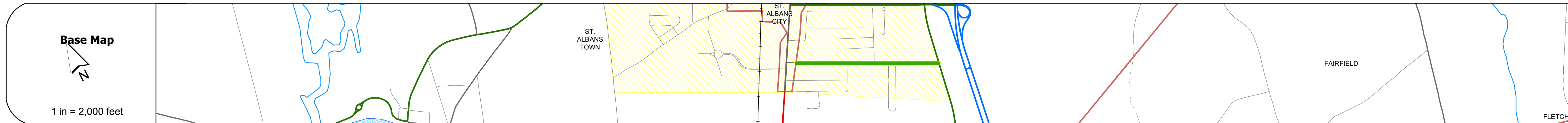
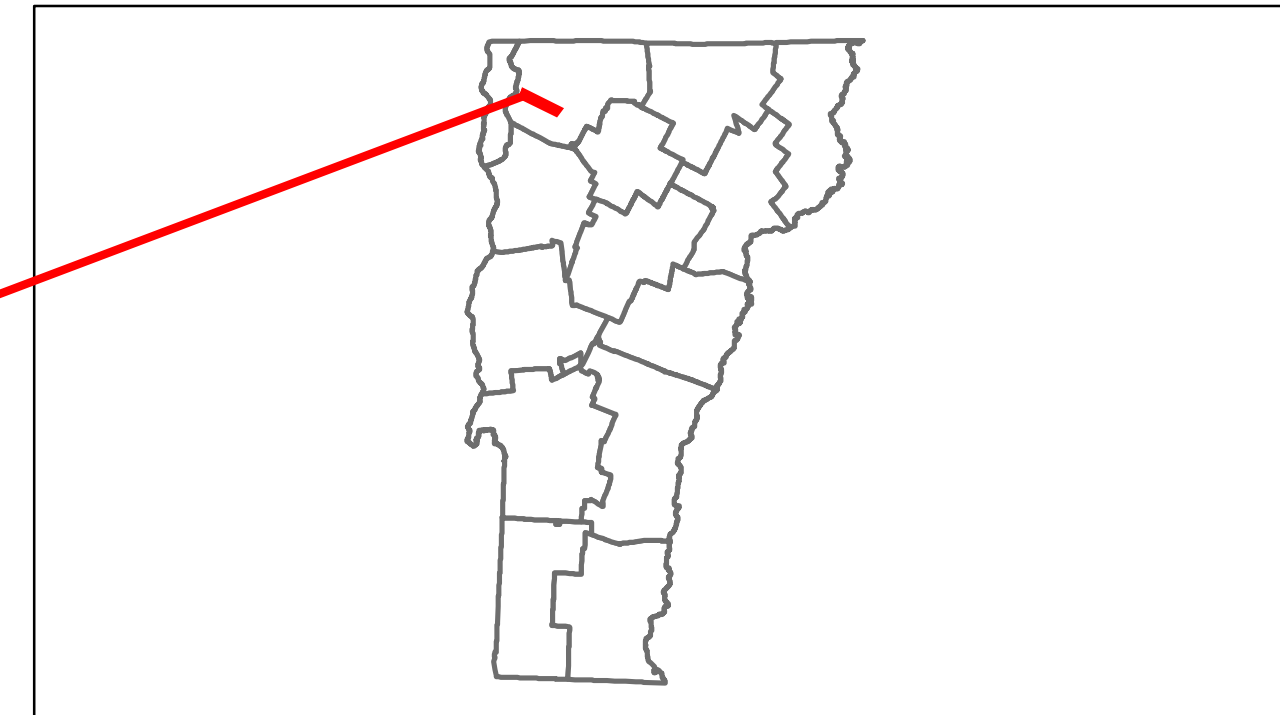


Route Log Progress Chart

DRAFT

Please Note: Errors and Omissions May Exist.
Contact the VTrans Mapping Unit with questions or concerns.

DISTRICT	TOWN	ROUTE
8	ST. ALBANS TOWN	Min-8207



Curves	
---------------	--

Grades	
---------------	--

Historic Projects	
--------------------------	--

Maintenance Garage	----- (Not State Maintained) -----
---------------------------	------------------------------------

Traffic Counters	88516
-------------------------	-------

Functional Class	17
-------------------------	----

Speed Zone	
-------------------	--

AADT Counts	2012: 2200 2011: 2200 2010: 2200 2009: 2200 2008: 2300
--------------------	--

Crash Locations	2012: □ □ 2011: 2010: ■ 2009: 2008: □
------------------------	---

DESCRIPTION BLOCK

Historic Projects Retreatment, Resurface, Unknown, Bituminous Mix, Skippy Mix, Bituminous Seal, Bituminous Concrete, Gravel, Surface Treated Gravel, Plant Mix, Reclaimed Base and Bituminous Concrete, Concrete	Functional Class 1, 2, 6, 7, 8, 11, 12, 14, 16, 17, 19	Curves curve left, curve right	Road Widths (ft)	AADT (count)	Mileage by Functional Class By Sheet 8207 17 - Urban - collector 0.910	Mileage by Town By Sheet ST. ALBANS TOWN - s82070613 0.91 of 0.91	DISTRICT 8	TOWN ST. ALBANS TOWN	Date: 04/02/14	ROUTE Min-8207
Crash Locations Fatal, Injury, Property Damage Only, Unknown Crash Type						Total Mileage: 0.910 mi		1 of 1 TWN mileage: 0.0 to 0.91		ETE mileage: 0.0 to 0.91