


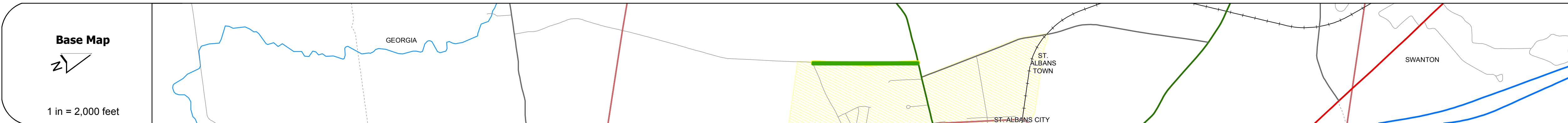
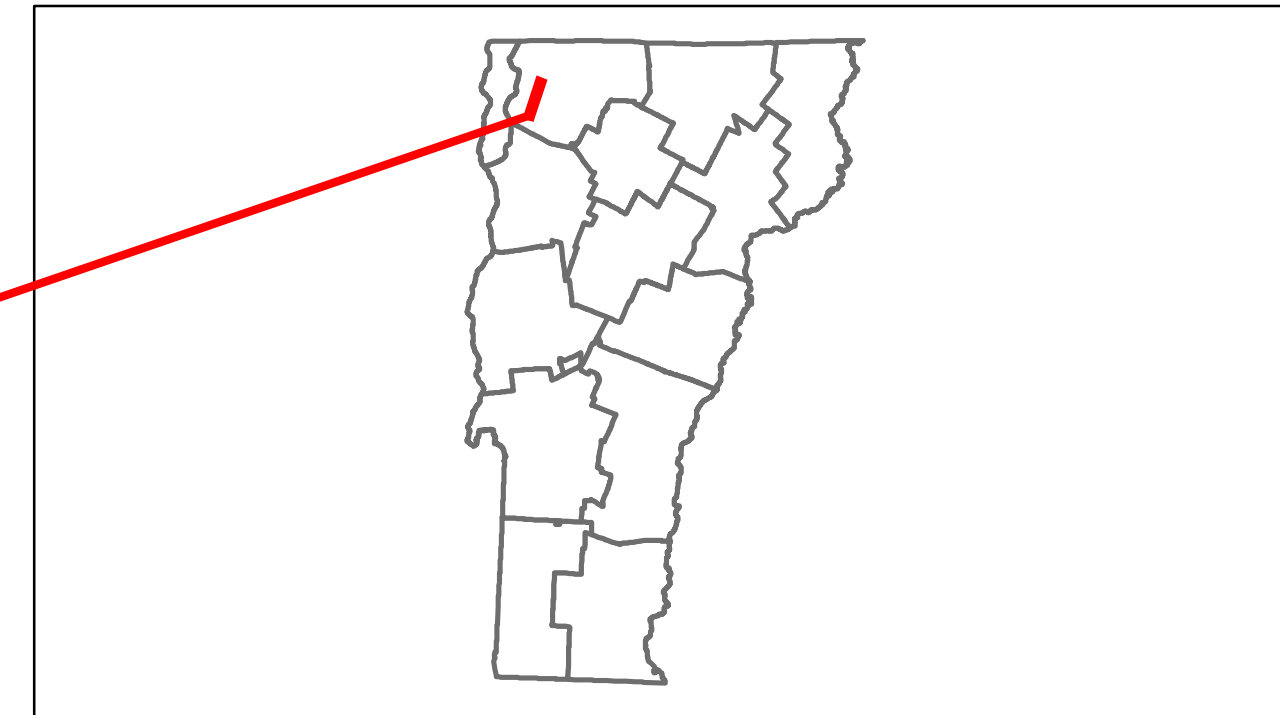


Route Log Progress Chart

DRAFT

Please Note: Errors and Omissions May Exist.
Contact the VTrans Mapping Unit with questions or concerns.

DISTRICT	TOWN	ROUTE
8	ST. ALBANS TOWN	Min-8204



Curves	
---------------	--

Grades	
---------------	--

Historic Projects	
--------------------------	--

Maintenance Garage	(Not State Maintained)
---------------------------	------------------------

Traffic Counters	8204
-------------------------	------

Functional Class	16
-------------------------	----

Speed Zone	
-------------------	--

AADT Counts	2012: 1300
	2011: 1300
	2010: 1300
	2009: 1300
	2008: 1300

Crash Locations	2012: []
	2011: []
	2010: []
	2009: []
	2008: []

DESCRIPTION BLOCK

Historic Projects Retreatment, Resurface, Unknown, Bituminous Mix, Skippy Mix, Bituminous Seal, Bituminous Concrete, Surface Treated Gravel, Plant Mix, Reclaimed Base and Bituminous Concrete, Concrete	Functional Class Legend for Functional Class 1-19 and Speed Zones 25-65	Curves Legend for curve left and curve right	Grades Legend for grade up and grade down	Road Widths Legend for (ft)	Traffic Counters Legend for (counter ID)	AADT Legend for (count)	Crash Locations Legend for Fatal, Injury, Property Damage Only, Unknown Crash Type	Mileage by Functional Class By Sheet 8204 16 - Urban - Minor Arterial 0.650	Mileage by Town By Sheet ST. ALBANS TOWN - s82040613 0.65 of 0.65	DISTRICT 8	TOWN ST. ALBANS TOWN	Date: 04/02/14	ROUTE Min-8204 ETE mileage: 0.0 to 0.65
								Total Mileage: 0.650 mi	Total Mileage: 0.65 mi	1 of 1 TWN mileage: 0.0 to 0.65			