

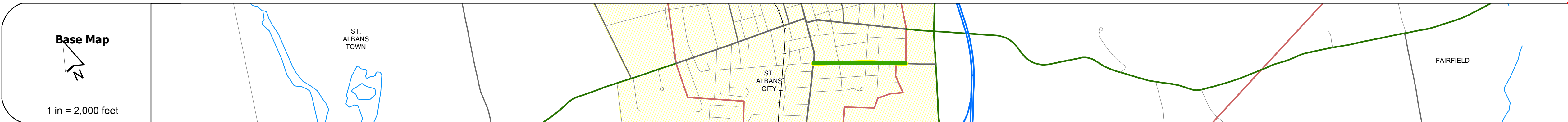
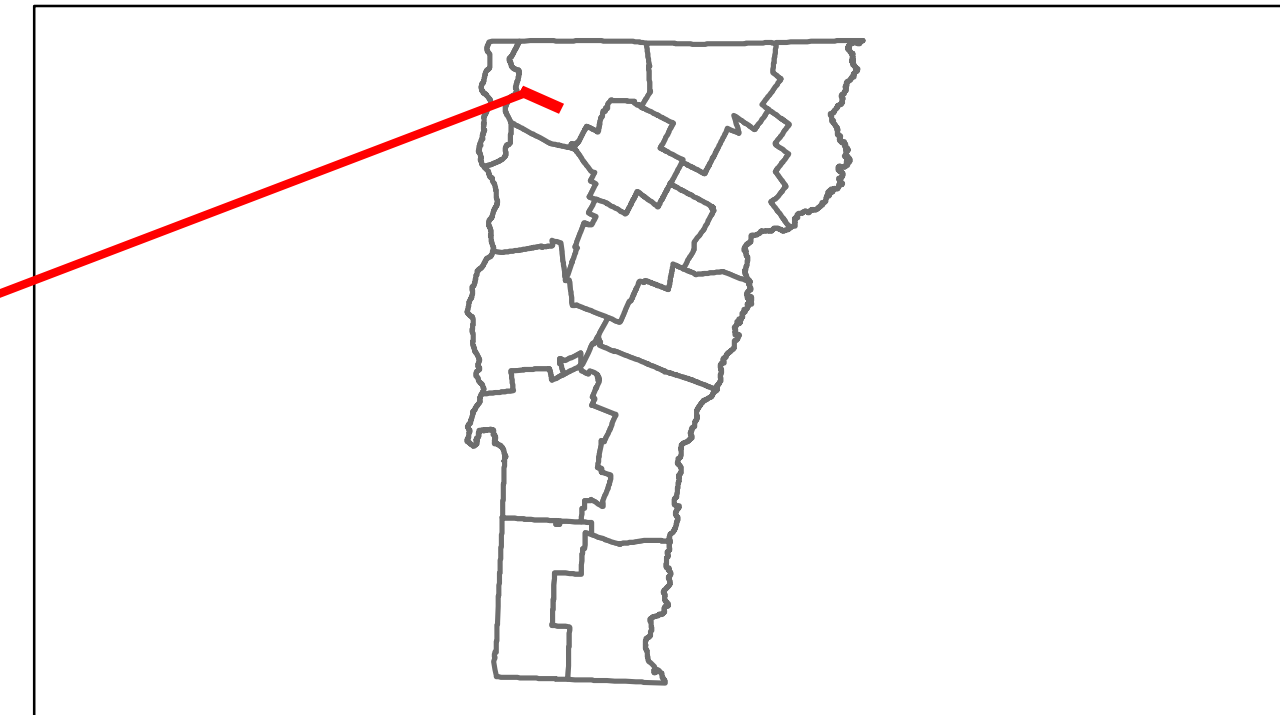


Route Log Progress Chart


DRAFT

Please Note: Errors and Omissions May Exist.
Contact the VTrans Mapping Unit with questions or concerns.

DISTRICT	TOWN	ROUTE
8	ST. ALBANS CITY	Min-8034



DESCRIPTION BLOCK	



Curves	
---------------	--

Grades	
---------------	--



Historic Projects	
--------------------------	--

Maintenance Garage	.. (Not State Maintained) ..
---------------------------	------------------------------

Traffic Counters	56213 C982FK
-------------------------	-----------------

Functional Class	17
-------------------------	----

Speed Zone	
-------------------	--



Historic Projects Retreatment, Resurface, Unknown, Bituminous Mix, Skippy Mix, Bituminous Seal, Bituminous Concrete, Gravel, Surface Treated Gravel, Plant Mix, Reclaimed Base and Bituminous Concrete, Concrete	Functional Class 1, 2, 6, 7, 8, 11, 12, 14, 16, 17, 19	Curves curve left, curve right	Road Widths (ft)	AADT (count)	Mileage by Functional Class By Sheet 8034 17 - Urban - collector 0.630	Mileage by Town By Sheet ST. ALBANS CITY - s80340612 0.63 of 0.63	DISTRICT 8	TOWN ST. ALBANS CITY	Date: 04/02/14	ROUTE Min-8034 ETE mileage: 0.0 to 0.63
					Traffic Counters (counter ID)	Crash Locations Fatal, Injury, Property Damage Only, Unknown Crash Type			Total Mileage: 0.630 mi	