


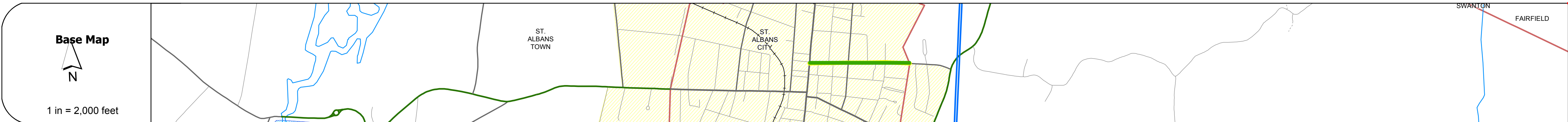
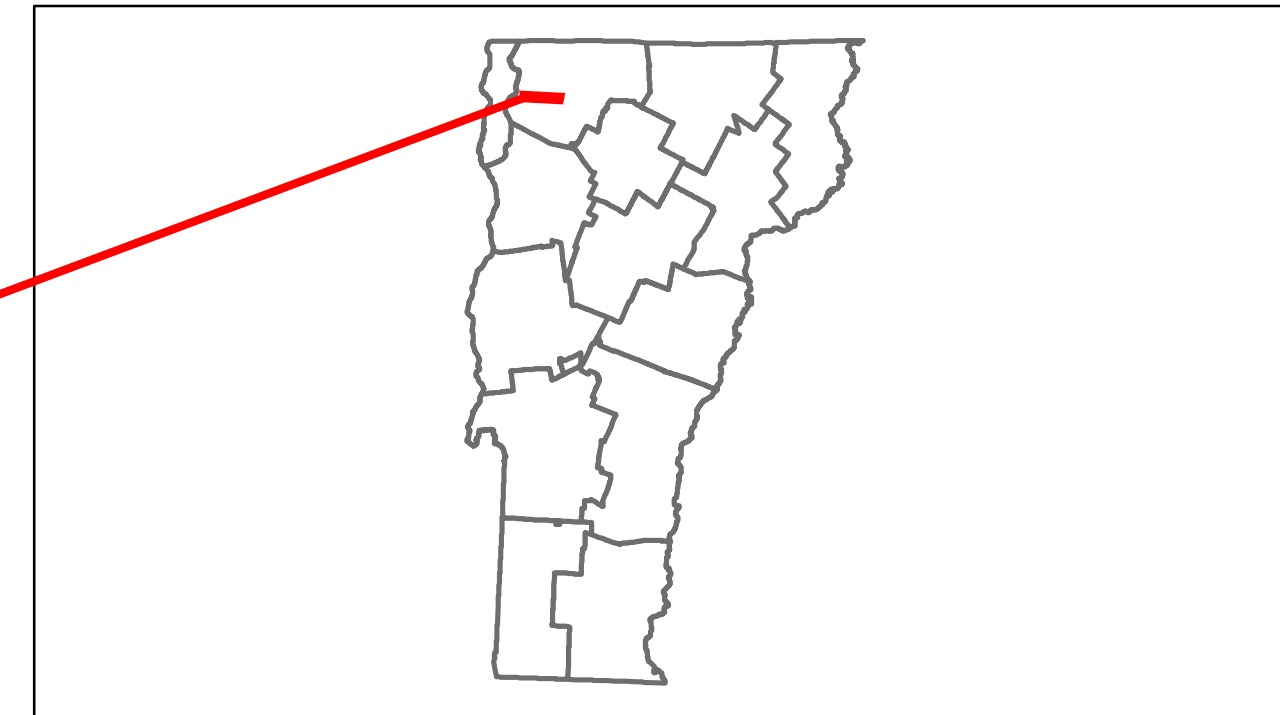


Route Log Progress Chart

DRAFT

Please Note: Errors and Omissions May Exist.
Contact the VTrans Mapping Unit with questions or concerns.

DISTRICT	TOWN	ROUTE
8	ST. ALBANS CITY	Min-8008



Curves

Grades



Historic Projects

Maintenance Garage	(Not State Maintained)
--------------------	------------------------

Traffic Counters	SF174 SF700 SF316 SF17 SF316 SF316
------------------	--

Functional Class	17
------------------	----

Speed Zone



DESCRIPTION BLOCK

Historic Projects Retreatment, Resurface, Unknown, Bituminous Mix, Skippy Mix, Bituminous Seal, Bituminous Concrete, Concrete	Functional Class 1, 2, 6, 7, 8, 11, 12, 14, 16, 17, 19	Curves curve left, curve right	Road Widths (ft)	AADT (count)	Mileage by Functional Class By Sheet 8008 17 - Urban - collector 0.660	Mileage by Town By Sheet ST. ALBANS CITY - s80080612 0.66 of 0.66	DISTRICT 8	TOWN ST. ALBANS CITY	Date: 04/02/14	ROUTE Min-8008 ETE mileage: 0.0 to 0.66
Total Mileage: 0.660 mi						Total Mileage: 0.66 mi				