


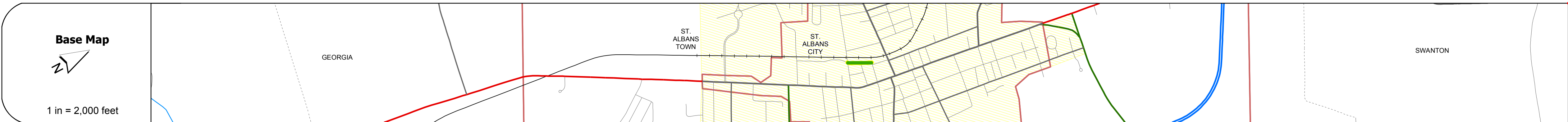
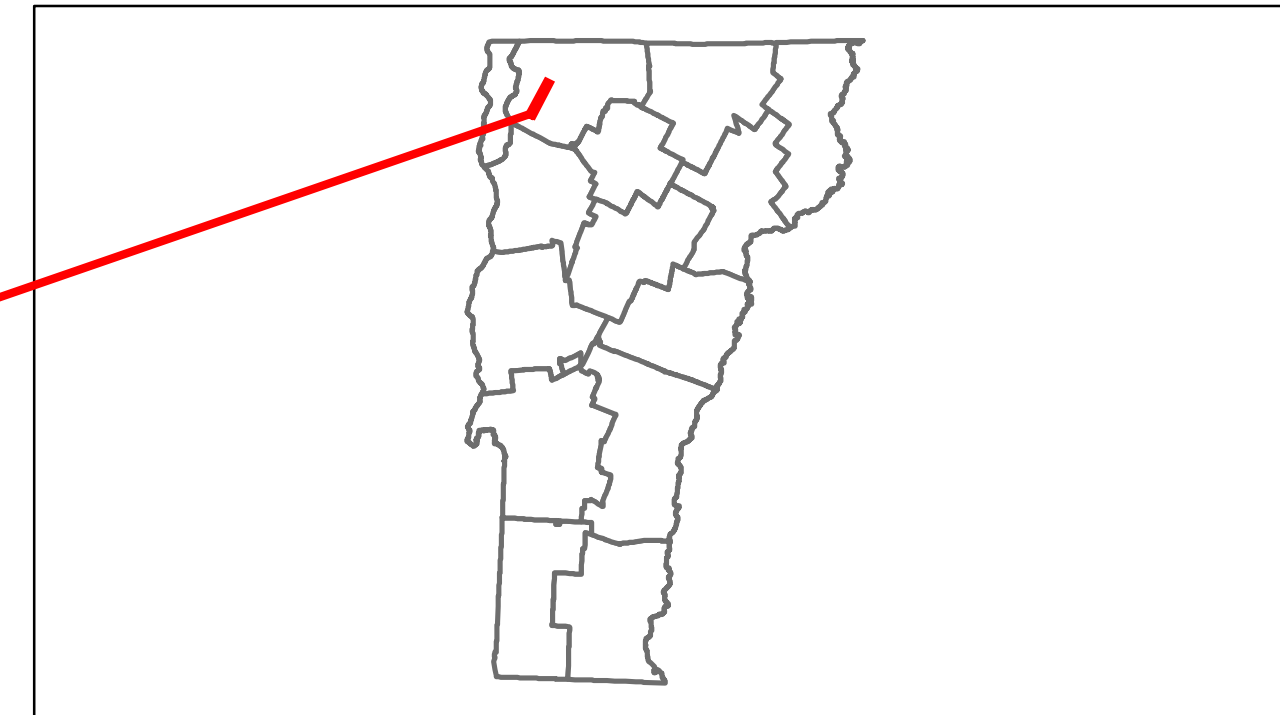


Route Log Progress Chart

DRAFT

Please Note: Errors and Omissions May Exist.
Contact the VTrans Mapping Unit with questions or concerns.

DISTRICT	TOWN	ROUTE
8	ST. ALBANS CITY	Min-8004



DESCRIPTION BLOCK	

Road Widths	Travellane Roadway Lane Count Base Subbase
--------------------	--

Curves	
---------------	--

Grades	
---------------	--

Historic Projects	
--------------------------	--

Maintenance Garage	
---------------------------	--

Traffic Counters	
-------------------------	--

Functional Class	
-------------------------	--

Speed Zone	
-------------------	--

AADT Counts	2012 → 1300 2011 → 1300 2010 → 1300 2009 → 1300 2008 → 1500
--------------------	---

Crash Locations	2012 2011 2010 2009 2008
------------------------	--------------------------------------

Historic Projects Retreatment, Resurface, Unknown, Bituminous Mix, Skippy Mix, Bituminous Seal, Bituminous Concrete, Gravel, Surface Treated Gravel, Plant Mix, Reclaimed Base and Bituminous Concrete, Concrete	Functional Class 1, 2, 6, 7, 8, 11, 12, 14, 16, 17, 19	Curves curve left, curve right	Road Widths (ft)	AADT (count)	Mileage by Functional Class By Sheet 8004 17 - Urban - collector 0.150	Mileage by Town By Sheet ST. ALBANS CITY - s80040612 0.15 of 0.15	DISTRICT 8	TOWN ST. ALBANS CITY	Date: 04/02/14	ROUTE Min-8004 ETE mileage: 0.0 to 0.15
Total Mileage: 0.150 mi						Total Mileage: 0.15 mi				