



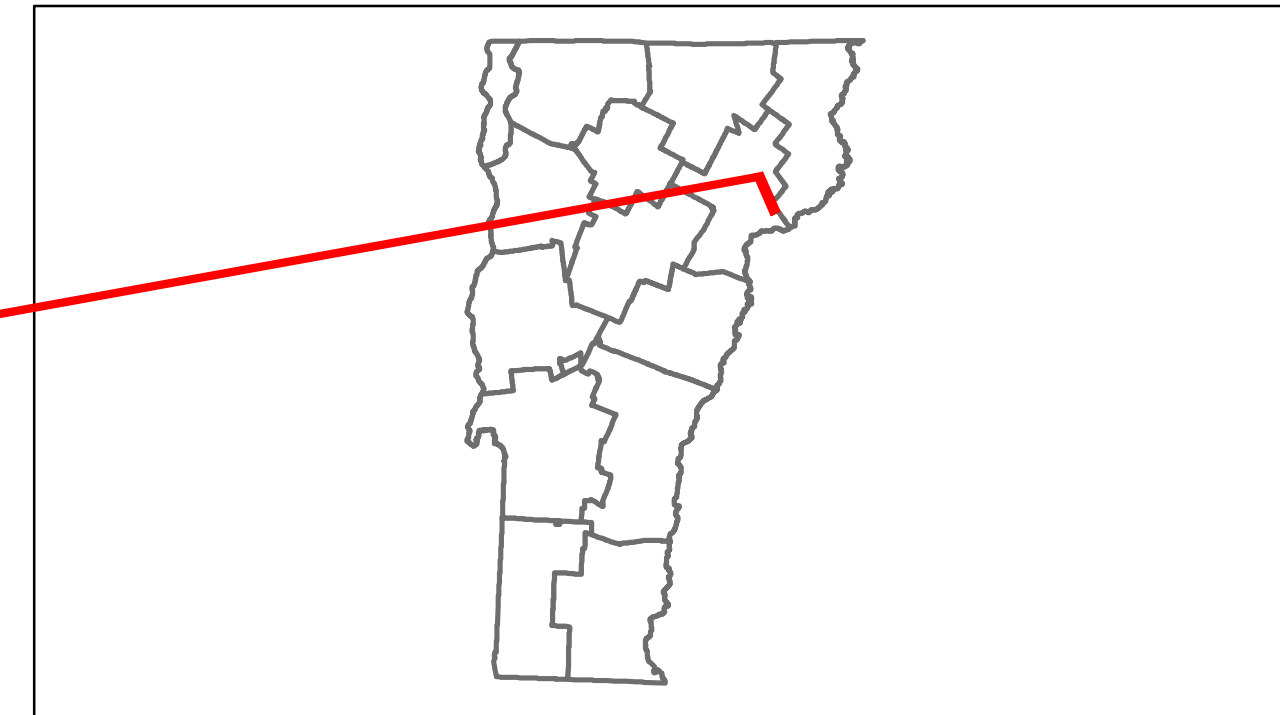


Route Log Progress Chart

DRAFT

Please Note: Errors and Omissions May Exist.
Contact the VTrans Mapping Unit with questions or concerns.


DISTRICT	TOWN	ROUTE
7	ST. JOHNSBURY	Min-7027



0	1	2	3
Travellane		20	
Roadway		22	
Lane Count			
Base			
Subbase			

Curves

Grades



Maintenance Garage
(Not State Maintained)

Traffic Counters
SEC047, SEC316

Functional Class
17

Speed Zone

ADT Counts
2012: 1600
2011: 1600
2010: 1600
2009: 1600
2008: 1600

Crash Locations
2012: Fatal, Injury, Property Damage Only, Unknown Crash Type
2011: Fatal, Injury, Property Damage Only, Unknown Crash Type
2010: Fatal, Injury, Property Damage Only, Unknown Crash Type
2009: Fatal, Injury, Property Damage Only, Unknown Crash Type
2008: Fatal, Injury, Property Damage Only, Unknown Crash Type

DESCRIPTION BLOCK

Historic Projects Retreatment, Resurface, Unknown, Bituminous Mix, Skippy Mix, Bituminous Seal, Concrete, Gravel, Surface Treated Gravel, Plant Mix, Reclaimed Base and Bituminous Concrete, Concrete	Functional Class 1, 2, 3, 4, 5, 6, 7, 8, 9, 10, 11, 12, 13, 14, 15, 16, 17, 18, 19	Curves curve left, curve right	Road Widths (ft)	ADT (count)	Mileage by Functional Class By Sheet 7027 17 - Urban - collector 3.530	Mileage by Town By Sheet ST. JOHNSBURY - S70270311 3.53 of 3.53	DISTRICT 7	TOWN ST. JOHNSBURY	Date: 04/02/14	ROUTE Min-7027 ETE mileage: 0.0 to 3.53
					Total Mileage: 3.530 mi				1 of 1 TWN mileage: 0.0 to 3.53	