










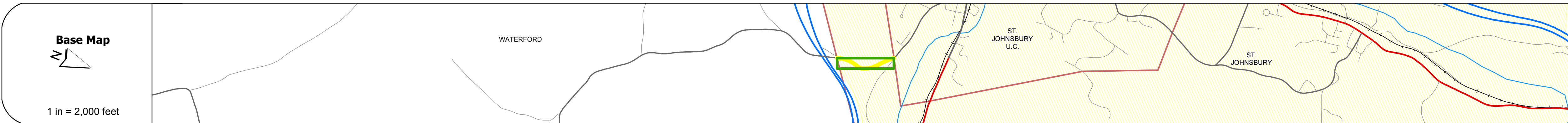
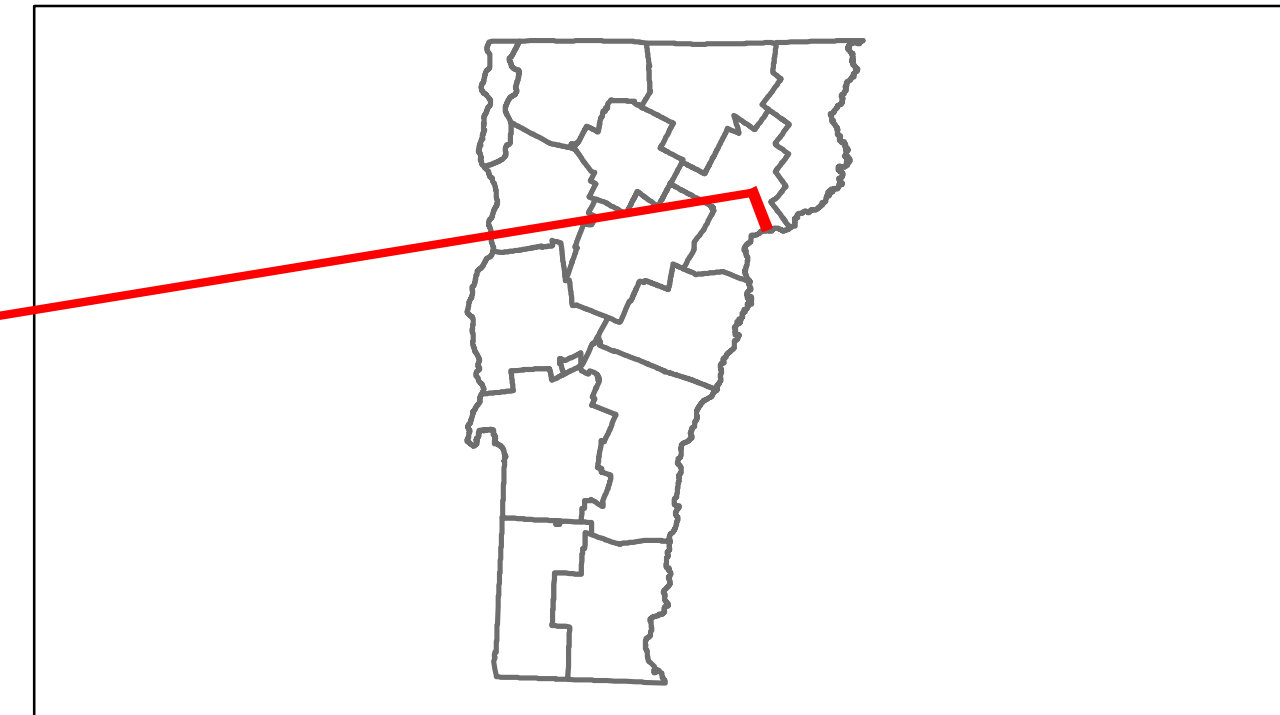


Route Log Progress Chart

DRAFT

Please Note: Errors and Omissions May Exist.
Contact the VTrans Mapping Unit with questions or concerns.

DISTRICT	TOWN	ROUTE
7	ST. JOHNSBURY	Min-7018



DESCRIPTION BLOCK

Historic Projects Retreatment, Resurface, Unknown, Bituminous Mix, Skippy Mix, Bituminous Seal, Bituminous Concrete, Surface Treated Gravel, Plant Mix, Reclaimed Base and Bituminous Concrete, Concrete	Functional Class 1, 2, 6, 7, 8, 11, 12, 14, 16, 17, 19	Curves curve left, curve right	Road Widths (ft)	AADT (count)	Mileage by Functional Class By Sheet 7018 17 - Urban - collector 0.400	Mileage by Town By Sheet ST. JOHNSBURY - S70180311 0.4 of 0.4	DISTRICT 7	TOWN ST. JOHNSBURY	Date: 04/02/14	ROUTE Min-7018 ETE mileage: 0.0 to 0.4
					Total Mileage: 0.400 mi					