


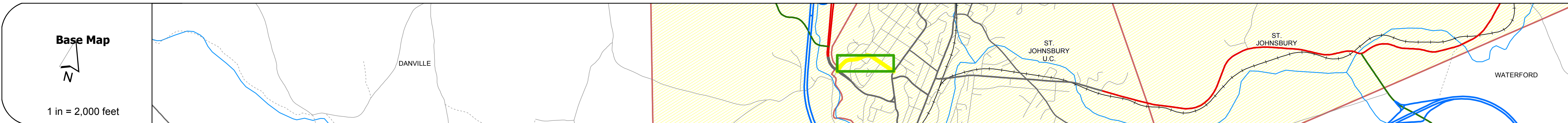
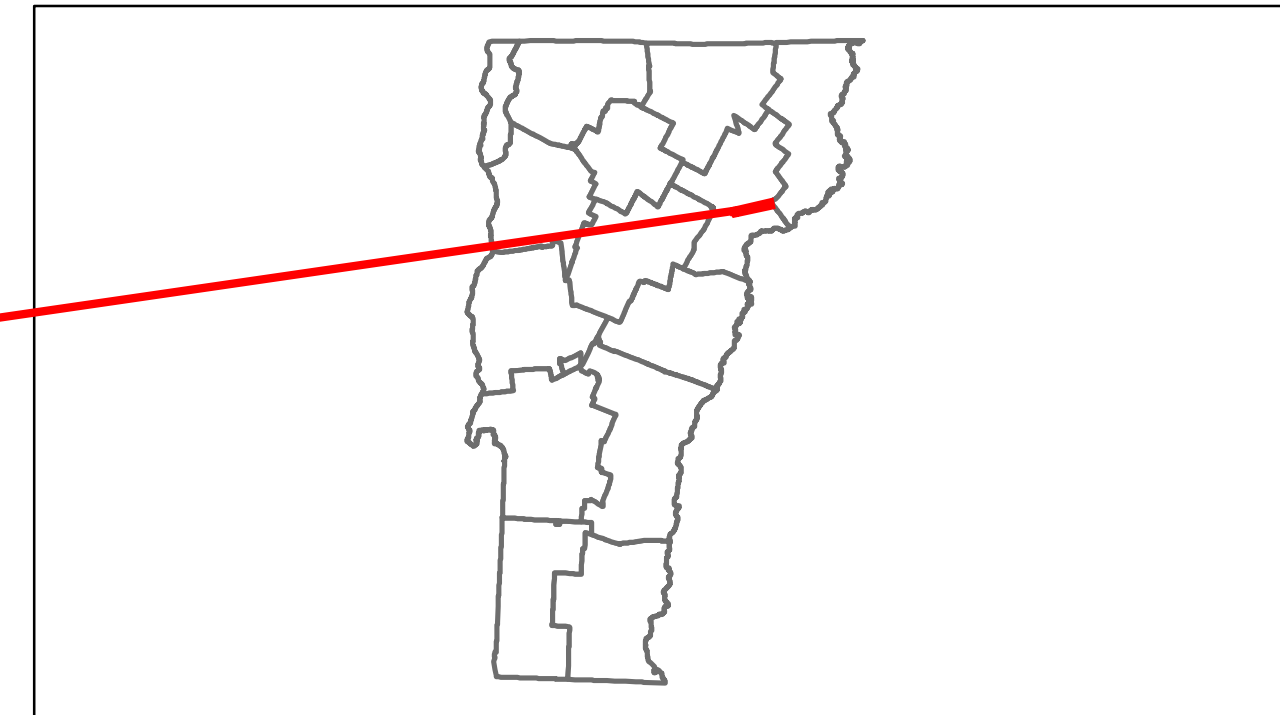


Route Log Progress Chart

DRAFT

Please Note: Errors and Omissions May Exist.
Contact the VTrans Mapping Unit with questions or concerns.

DISTRICT	TOWN	ROUTE
7	ST. JOHNSBURY	Min-7006



Curves	
---------------	--

Grades	
---------------	--

Historic Projects	
--------------------------	--

Maintenance Garage	(Not State Maintained)
---------------------------	------------------------

Traffic Counters	96C184, 96C225
-------------------------	----------------

Functional Class	17
-------------------------	----

Speed Zone	
-------------------	--

AADT Counts	2012: 1100-2000 2011: 1100-2000 2010: 1100-2000 2009: 1100-2000 2008: 1100-1800
--------------------	---

Crash Locations	2012 2011 2010 2009 2008
------------------------	--------------------------------------

DESCRIPTION BLOCK

Historic Projects Retreatment, Resurface, Unknown, Bituminous Mix, Skippy Mix, Bituminous Seal, Bituminous Concrete, Surface Treated Gravel, Plant Mix, Reclaimed Base and Bituminous Concrete, Concrete	Functional Class 1, 2, 6, 7, 8, 11, 12, 14, 16, 17, 19	Curves curve left, curve right	Road Widths (ft)	AADT (count)	Mileage by Functional Class By Sheet 7006 17 - Urban - collector 0.420	Mileage by Town By Sheet ST. JOHNSBURY - S70060311 0.42 of 0.42	DISTRICT 7	TOWN ST. JOHNSBURY	Date: 04/02/14	ROUTE Min-7006 ETE mileage: 0.0 to 0.42
Crash Locations Fatal, Injury, Property Damage Only, Unknown Crash Type						Total Mileage: 0.420 mi		Total Mileage: 0.42 mi		1 of 1 TWN mileage: 0.0 to 0.42