


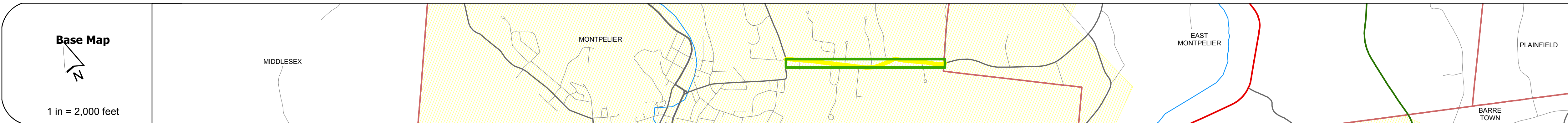
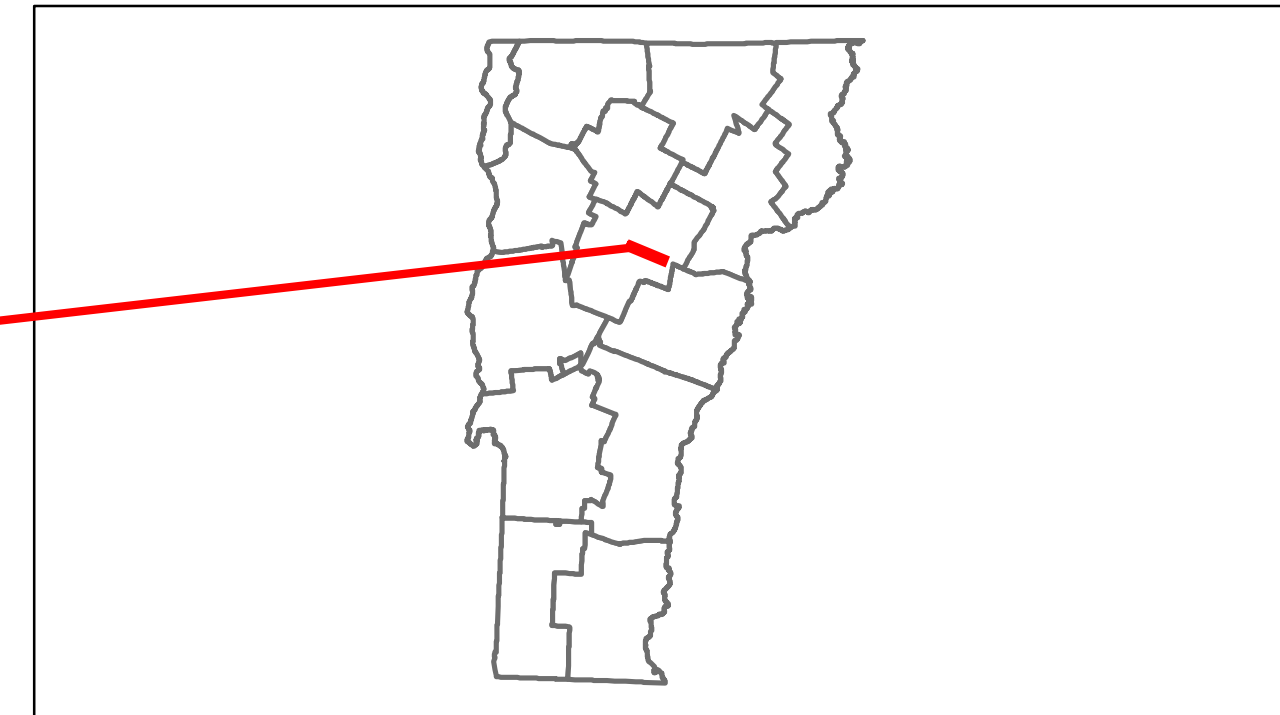


Route Log Progress Chart

DRAFT

Please Note: Errors and Omissions May Exist.
Contact the VTrans Mapping Unit with questions or concerns.

DISTRICT	TOWN	ROUTE
6	MONTPELIER	Min-6430



Curves	
--------	--

Grades	
--------	--

Historic Projects	
-------------------	--

Maintenance Garage	(Not State Maintained)
--------------------	------------------------

Traffic Counters	56W150, 56W448, 56W203
------------------	------------------------

Functional Class	16
------------------	----

Speed Zone	
------------	--

ADT Counts	<table border="1"> <tr><td>2012</td><td>3700</td><td>3000</td></tr> <tr><td>2011</td><td>3700</td><td>3000</td></tr> <tr><td>2010</td><td>3700</td><td>3000</td></tr> <tr><td>2009</td><td>3700</td><td>3000</td></tr> <tr><td>2008</td><td>3700</td><td>3000</td></tr> </table>	2012	3700	3000	2011	3700	3000	2010	3700	3000	2009	3700	3000	2008	3700	3000
2012	3700	3000														
2011	3700	3000														
2010	3700	3000														
2009	3700	3000														
2008	3700	3000														

Crash Locations	<table border="1"> <tr><td>2012</td><td></td></tr> <tr><td>2011</td><td></td></tr> <tr><td>2010</td><td></td></tr> <tr><td>2009</td><td></td></tr> <tr><td>2008</td><td></td></tr> </table>	2012		2011		2010		2009		2008	
2012											
2011											
2010											
2009											
2008											

DESCRIPTION BLOCK

Historic Projects Retreatment, Resurface, Unknown, Bituminous Mix, Skippy Mix, Bituminous Seal, Bituminous Concrete, Surface Treated Gravel, Plant Mix, Reclaimed Base and Bituminous Concrete, Concrete	Functional Class 1-19, 6-16, Speed Zones: 25, 30, 35, 40, 45, 50, 55, 60, 65	Curves curve left, curve right	Road Widths (ft)	ADT (count)	Mileage by Functional Class By Sheet 6430 16 - Urban - Minor Arterial 1.060	Mileage by Town By Sheet MONTPELIER - S64301211 1.06 of 1.06	DISTRICT 6	TOWN MONTPELIER	Date: 04/02/14	ROUTE Min-6430 ETE mileage: 0.0 to 1.06	
Total Mileage: 1.060 mi						Total Mileage: 1.06 mi					