


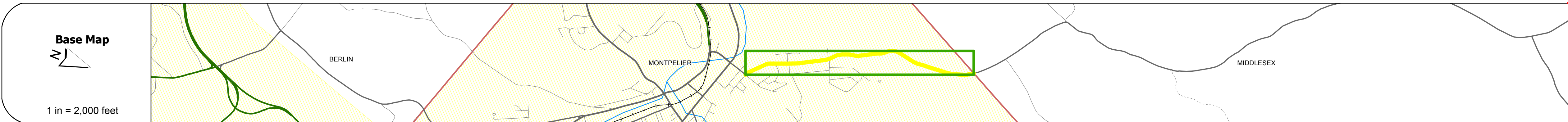
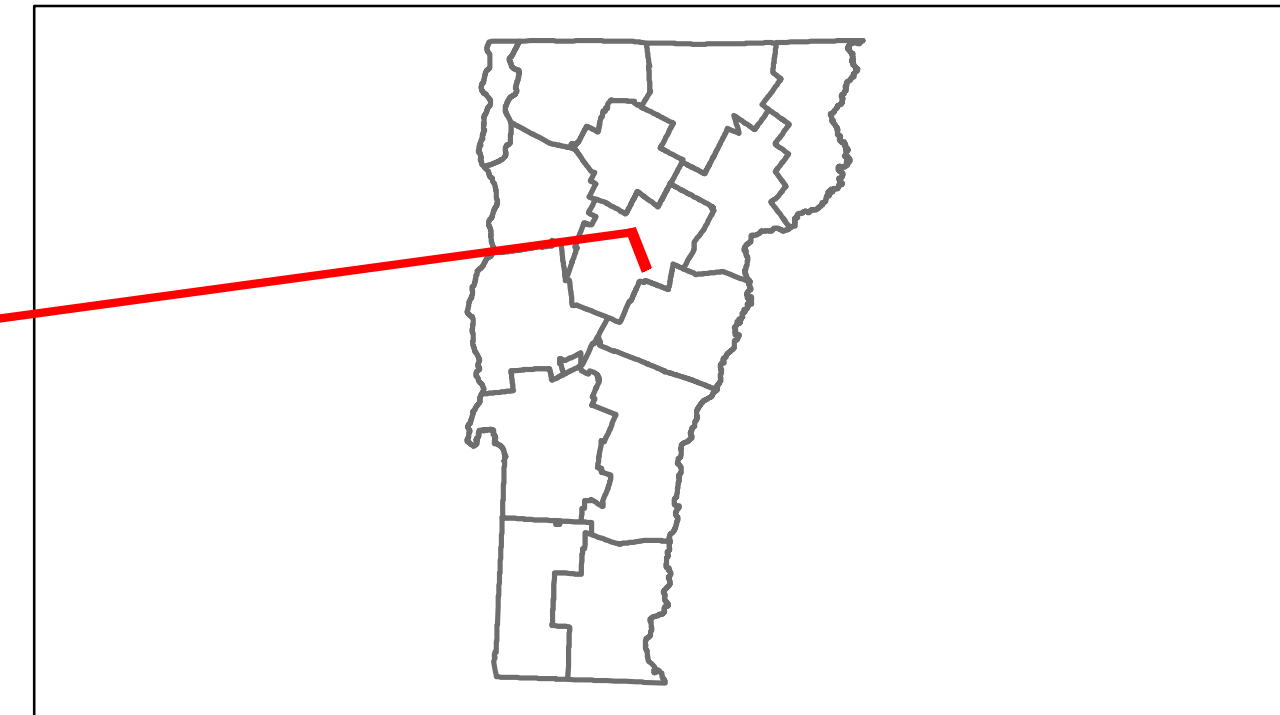


Route Log Progress Chart

DRAFT


Please Note: Errors and Omissions May Exist.
Contact the VTrans Mapping Unit with questions or concerns.

DISTRICT	TOWN	ROUTE
6	MONTPELIER	Min-6428



Curves	
---------------	--

Grades	
---------------	--





Maintenance Garage	(Not State Maintained)
---------------------------	------------------------

Traffic Counters	SR0204, SR008, SR0206
-------------------------	-----------------------

Functional Class	17
-------------------------	----

Speed Zone	
-------------------	--



DESCRIPTION BLOCK

Historic Projects Retreatment, Resurface, Unknown, Bituminous Mix, Skippy Mix, Bituminous Seal, Concrete, Gravel, Surface Treated Gravel, Plant Mix, Reclaimed Base and Bituminous Concrete, Concrete	Functional Class 1, 2, 6, 7, 8, 11, 12, 14, 16, 17, 19	Curves curve left, curve right	Grades grade up, grade down	Road Widths (ft)	Traffic Counters (counter ID)	AADT (count)	Crash Locations Fatal, Injury, Property Damage Only, Unknown Crash Type	Mileage by Functional Class By Sheet 6428 17 - Urban - collector 1.560	Mileage by Town By Sheet MONTPELIER - S64281211 1.56 of 1.56	DISTRICT 6	TOWN MONTPELIER	Date: 04/02/14	ROUTE Min-6428 ETE mileage: 0.0 to 1.56
Total Mileage: 1.560 mi								Total Mileage: 1.56 mi					