

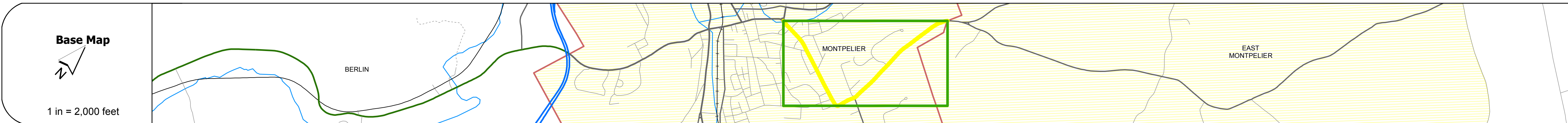
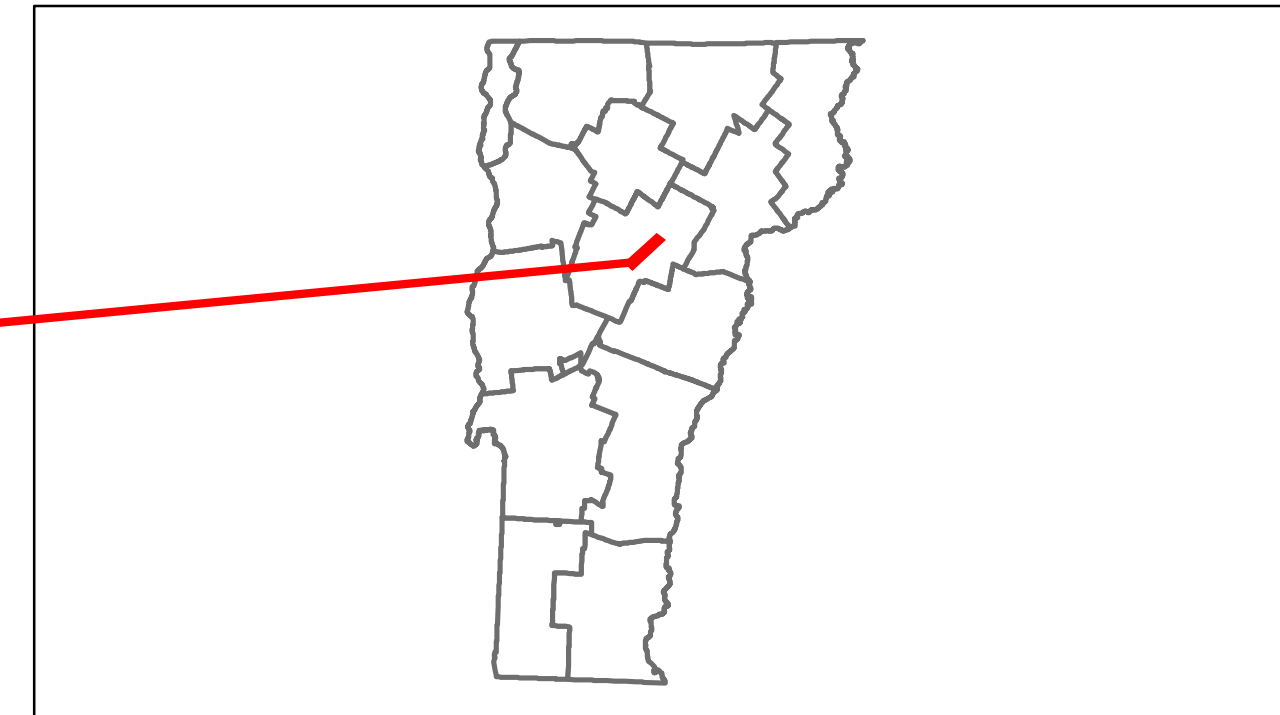


Route Log Progress Chart








DRAFT

Please Note: Errors and Omissions May Exist.
Contact the VTrans Mapping Unit with questions or concerns.

DISTRICT	TOWN	ROUTE
6	MONTPELIER	Min-6420



DESCRIPTION BLOCK



Historic Projects Retreatment, Resurface, Unknown, Bituminous Mix, Skippy Mix, Bituminous Seal, Bituminous Concrete, Gravel, Surface Treated Gravel, Plant Mix, Reclaimed Base and Bituminous Concrete, Concrete	Functional Class Legend for classes 1-19 Speed Zones Legend for zones 25, 30, 35, 40, 45, 50, 55, 60, 65	Curves Legend for curve left/right Grades Legend for grade up/down	Road Widths Legend for width (ft) Traffic Counters Legend for counter ID	AADT Legend for count	Crash Locations Legend for Fatal, Property Damage Only, Injury, Unknown Crash Type	Mileage by Functional Class By Sheet 6420 16 - Urban - Minor Arterial 1.641 Total Mileage: 1.641 mi	Mileage by Town By Sheet MONTPELIER - S64201211 1.641 of 1.641 Total Mileage: 1.641 mi	DISTRICT 6	TOWN MONTPELIER	Date: 04/02/14 1 of 1 TWN mileage: 0.0 to 1.641	ROUTE Min-6420 ETE mileage: 0.0 to 1.641
--	---	---	---	---------------------------------	--	---	--	----------------------	---------------------------	---	---