









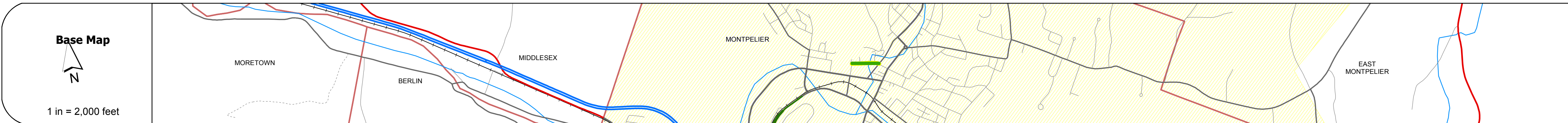
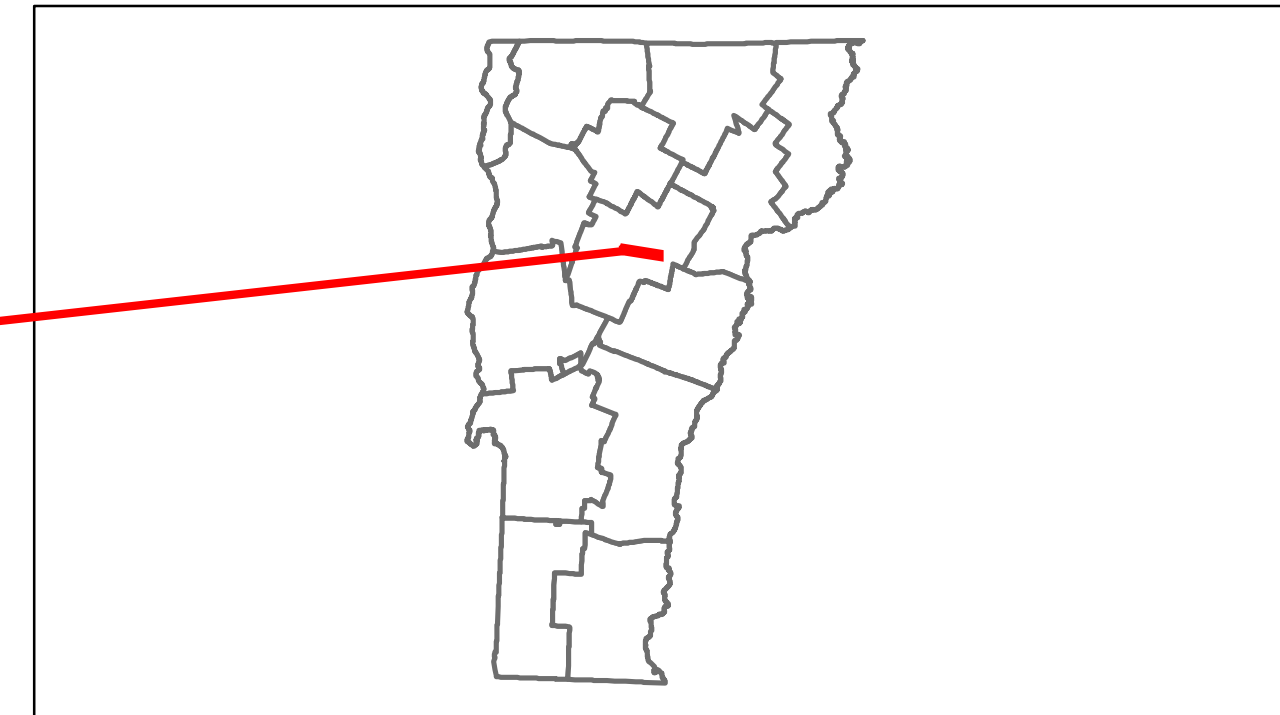


Route Log Progress Chart

DRAFT

Please Note: Errors and Omissions May Exist.
Contact the VTrans Mapping Unit with questions or concerns.

DISTRICT	TOWN	ROUTE
6	MONTPELIER	Min-6410



DESCRIPTION BLOCK

Historic Projects Retreatment, Resurface, Unknown, Bituminous Mix, Skippy Mix, Bituminous Seal, Bituminous Concrete, Concrete, Gravel, Surface Treated Gravel, Plant Mix, Reclaimed Base and Bituminous Concrete	Functional Class 1, 2, 6, 7, 8, 11, 12, 14, 16, 17, 19	Curves curve left, curve right	Road Widths (ft)	AADT (count)	Mileage by Functional Class By Sheet 6410 17 - Urban - collector 0.160	Mileage by Town By Sheet MONTPELIER - S64101211 0.16 of 0.16	DISTRICT 6	TOWN MONTPELIER	Date: 04/02/14	ROUTE Min-6410 ETE mileage: 0.0 to 0.16
Crash Locations Fatal, Injury, Property Damage Only, Unknown Crash Type						Total Mileage: 0.160 mi		Total Mileage: 0.16 mi		1 of 1 TWN mileage: 0.0 to 0.16