



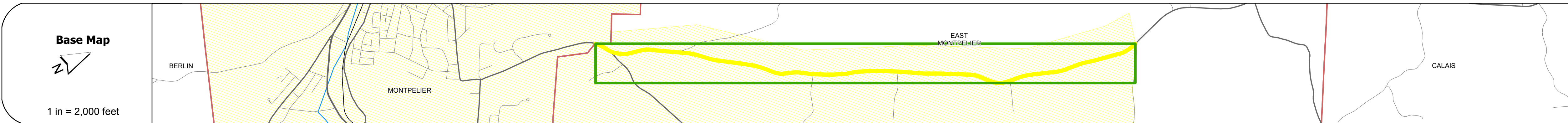
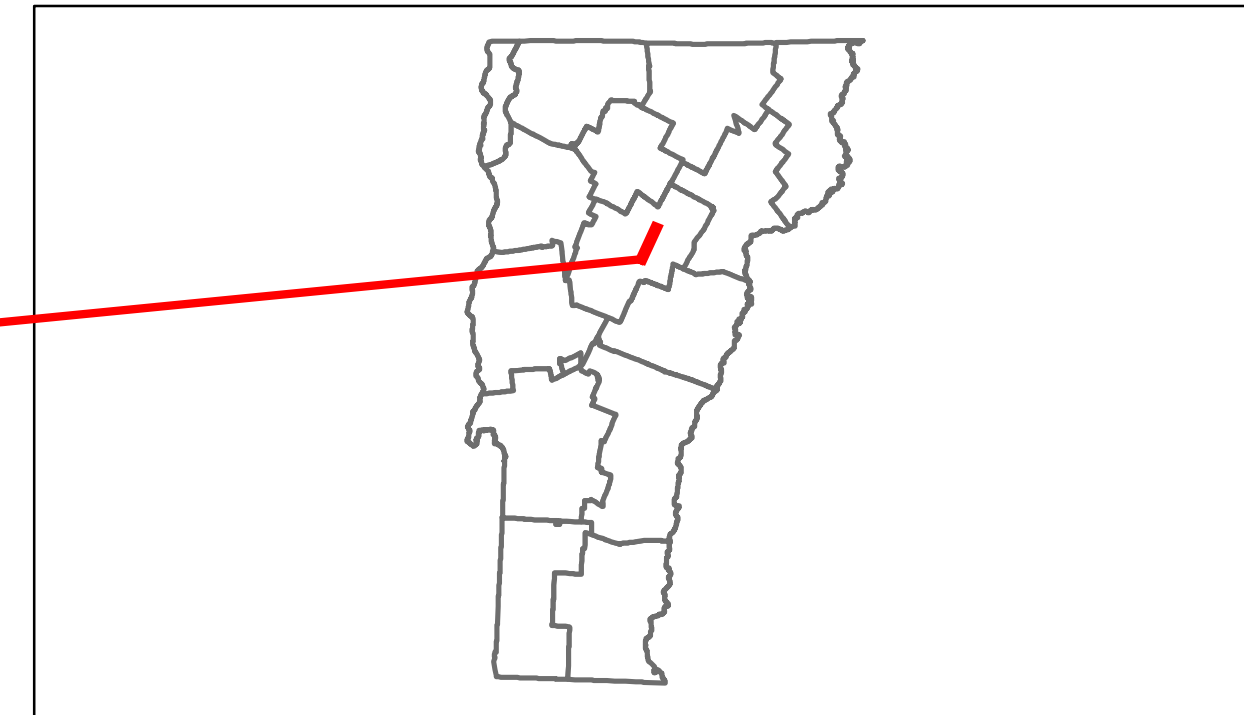


Route Log Progress Chart

DRAFT


Please Note: Errors and Omissions May Exist.
Contact the VTrans Mapping Unit with questions or concerns.

DISTRICT	TOWN	ROUTE
6	EAST MONTPELIER	Min-6303



Curves	
---------------	--

Grades	
---------------	--



Maintenance Garage	(Not State Maintained)
---------------------------	------------------------

Traffic Counters	96W440, 96W321
-------------------------	----------------

Functional Class	16
-------------------------	----

Speed Zone	
-------------------	--

AADT Counts	2012: 1300, 2011: 1300, 2010: 1300, 2009: 1300, 2008: 1400
--------------------	--

Crash Locations	2012, 2011, 2010, 2009, 2008
------------------------	------------------------------

DESCRIPTION BLOCK

Historic Projects Retreatment, Resurface, Unknown, Bituminous Mix, Skippy Mix, Bituminous Seal, Bituminous Concrete, Gravel, Surface Treated Gravel, Plant Mix, Reclaimed Base and Bituminous Concrete, Concrete	Functional Class 1-19, 6-16, 25-65	Curves curve left, curve right	Road Widths (ft)	AADT (count)	Mileage by Functional Class By Sheet 6303 16 - Urban - Minor Arterial 3.510	Mileage by Town By Sheet EAST MONTPELIER - s63031207 3.51 of 3.51	DISTRICT 6	TOWN EAST MONTPELIER	Date: 04/02/14	ROUTE Min-6303 ETE mileage: 0.0 to 3.51
Crash Locations Fatal, Injury, Property Damage Only, Unknown Crash Type	Speed Zones 25, 30, 35, 40, 45, 50, 55, 60, 65	Grades grade up, grade down	Traffic Counters (counter ID)	Total Mileage: 3.510 mi	Total Mileage: 3.51 mi	1 of 1 TWN mileage: 0.0 to 3.51				