


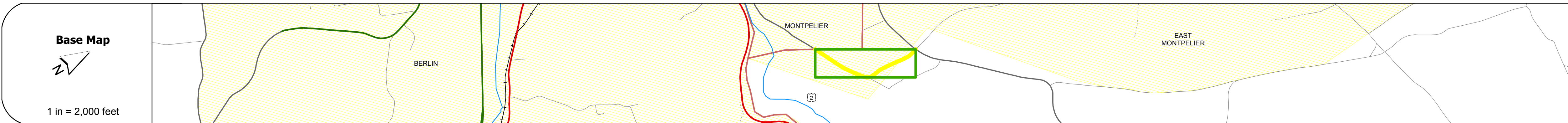
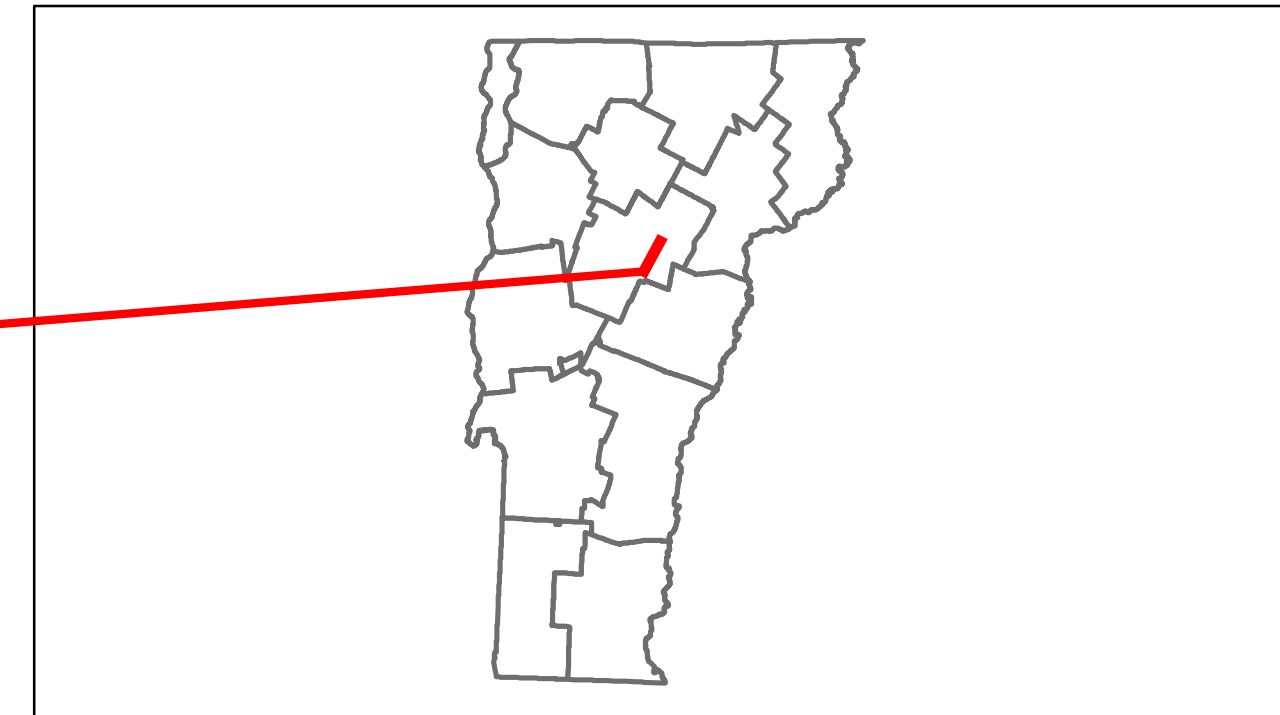


# Route Log Progress Chart

**DRAFT**

Please Note: Errors and Omissions May Exist.  
Contact the VTrans Mapping Unit with questions or concerns.

DISTRICT	TOWN	ROUTE
6	EAST MONTPELIER	Min-6302



<b>Curves</b>	
---------------	--

<b>Grades</b>	
---------------	--



<b>Historic Projects</b>	<p>1988: M 6300(4)S</p> <p>1971: TH</p> <p>0: TH</p>
--------------------------	--

<b>Maintenance Garage</b>	(Not State Maintained)
---------------------------	------------------------

<b>Traffic Counters</b>	56W250 56W250
-------------------------	---------------

<b>Functional Class</b>	17
-------------------------	----

<b>Speed Zone</b>	
-------------------	--



<b>DESCRIPTION BLOCK</b>

<b>Historic Projects</b> Retirement, Resurface, Unknown, Bituminous Mix, Skippy Mix, Bituminous Seal, Bituminous Concrete, Gravel, Surface Treated Gravel, Plant Mix, Reclaimed Base and Bituminous Concrete, Concrete	<b>Functional Class</b> 1, 2, 6, 7, 8, 11, 12, 14, 16, 17, 19	<b>Curves</b> curve left, curve right	<b>Road Widths</b> (ft)	<b>AADT</b> (count)	<b>Mileage by Functional Class By Sheet</b> 6302 17 - Urban - collector 0.700	<b>Mileage by Town By Sheet</b> EAST MONTPELIER - s63021207 0.7 of 0.7	<b>DISTRICT</b> 6	<b>TOWN</b> EAST MONTPELIER	<b>Date:</b> 04/02/14	<b>ROUTE</b> Min-6302 ETE mileage: 0.0 to 0.7
<b>Crash Locations</b> Fatal, Injury, Property Damage Only, Unknown Crash Type						<b>Total Mileage: 0.700 mi</b>		<b>Total Mileage: 0.7 mi</b>		<b>1 of 1</b> TWN mileage: 0.0 to 0.7