


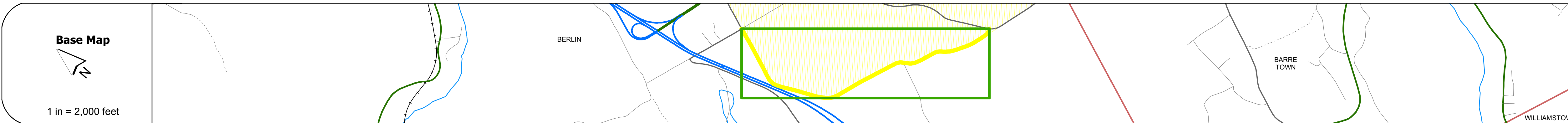
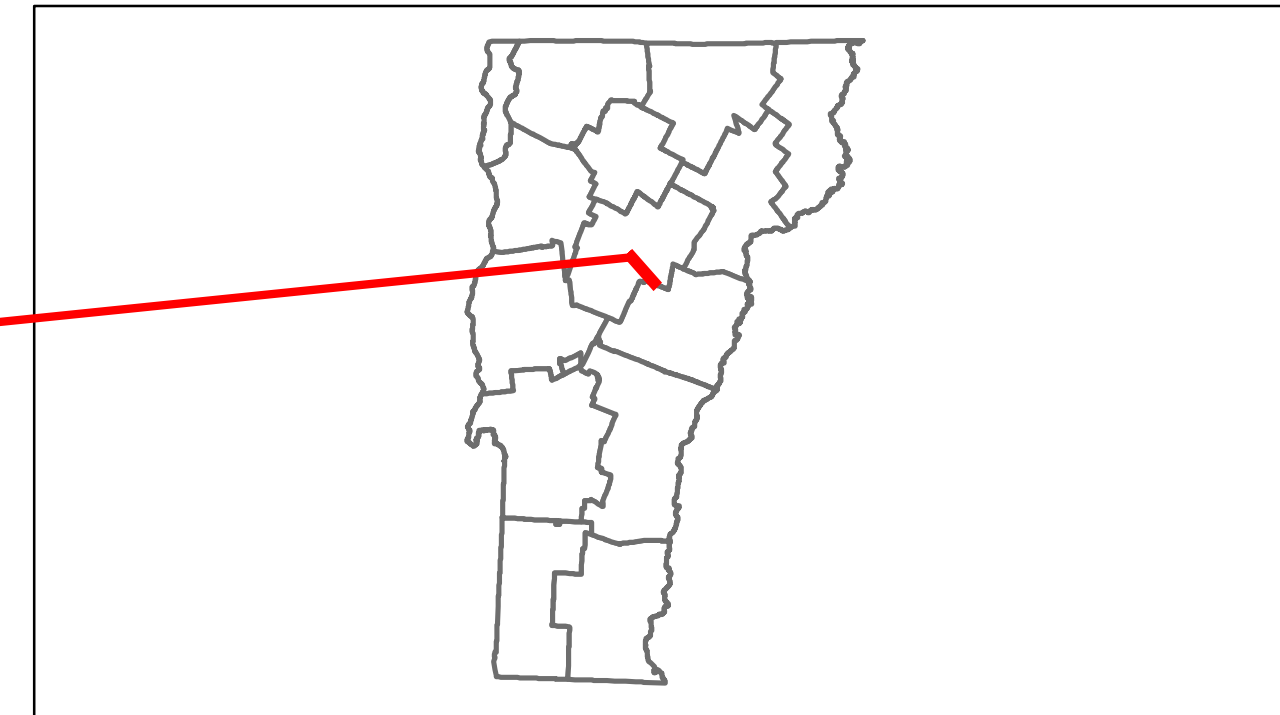


Route Log Progress Chart

DRAFT

Please Note: Errors and Omissions May Exist.
Contact the VTrans Mapping Unit with questions or concerns.

DISTRICT	TOWN	ROUTE
6	BERLIN	Min-6208



Curves	
---------------	--

Grades	
---------------	--



Maintenance Garage	(Not State Maintained)
---------------------------	------------------------

Traffic Counters	56W337, 56W254, 56W335
-------------------------	------------------------

Functional Class	17
-------------------------	----

Speed Zone	
-------------------	--

AADT Counts	2012: 1100, 870	2011: 1100, 880	2010: 1100, 880	2009: 1100, 880	2008: 1100, 860
--------------------	-----------------	-----------------	-----------------	-----------------	-----------------

Crash Locations	2012: []	2011: []	2010: []	2009: []	2008: []
------------------------	-----------	-----------	-----------	-----------	-----------

DESCRIPTION BLOCK

Historic Projects Retreatment, Resurface, Unknown, Bituminous Mix, Skippy Mix, Bituminous Seal, Bituminous Concrete, Concrete, Gravel, Surface Treated Gravel, Plant Mix, Reclaimed Base and Bituminous Concrete, Concrete	Functional Class Legend for Functional Class 1-19 and Speed Zones 25-65.	Curves Legend for curve left and curve right.	Grades Legend for grade up and grade down.	Road Widths Legend for road width (ft).	Traffic Counters Legend for counter ID.	AADT Legend for AADT count.	Crash Locations Legend for Fatal, Property Damage Only, Injury, and Unknown Crash Type.	Mileage by Functional Class By Sheet 6208 17 - Urban - collector 1.900	Mileage by Town By Sheet BERLIN - S62081203 1.9 of 1.9	DISTRICT 6	TOWN BERLIN	Date: 04/02/14	ROUTE Min-6208 ETE mileage: 0.0 to 1.9
								Total Mileage: 1.900 mi	Total Mileage: 1.9 mi	1 of 1 TWN mileage: 0.0 to 1.9			