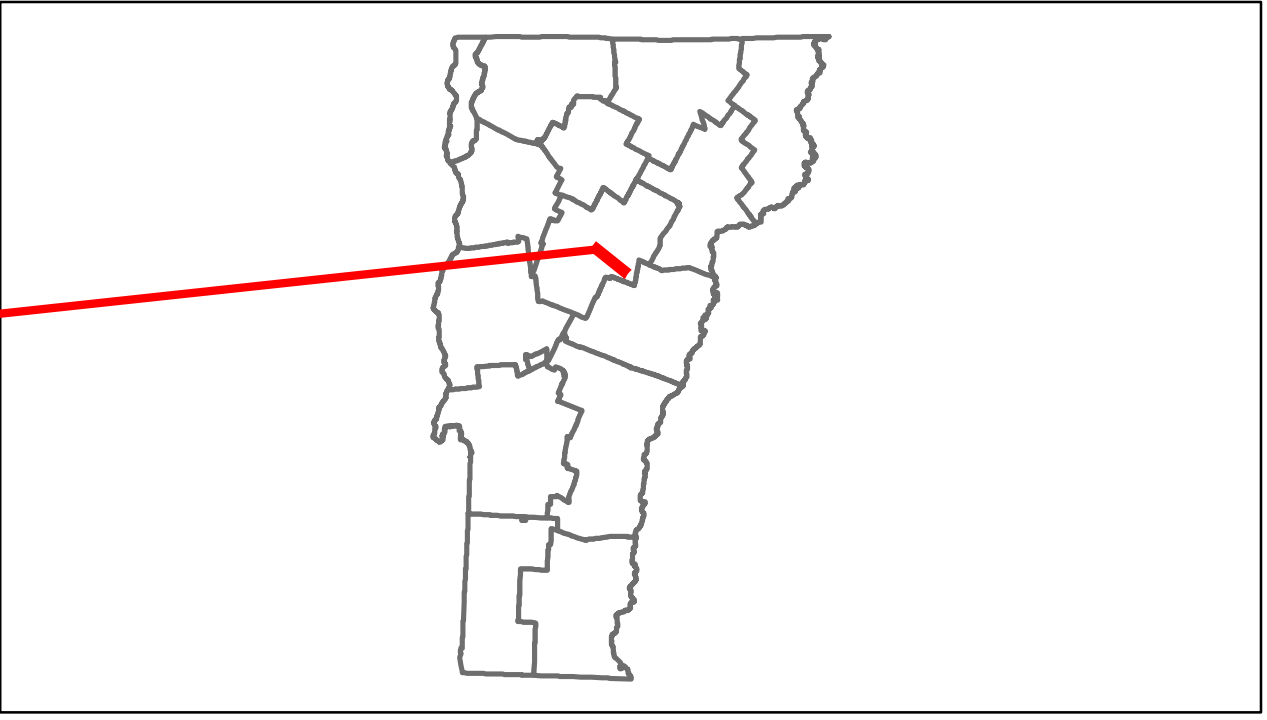


Route Log Progress Chart

DRAFT
Please Note: Errors and Omissions May Exist.
Contact the VTrans Mapping Unit with questions or concerns.


DISTRICT	TOWN	ROUTE
6	BERLIN	Min-6206



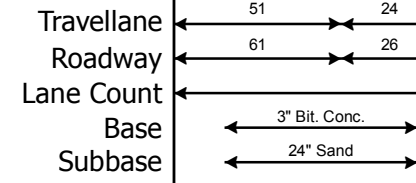
Stick Diagram

- Town Boundary
- Village/UC Boundaries
- District Boundaries
- State/Town Highway Change
- Divided Highway Limits
- Ghost Section Boundary
- FAU Limits
- Streams
- Town Center
- Primary Structures
- Secondary Structures
- Stations (Feet)
- Railroad Crossings
- Divided State Highway
- State Highway
- Divided Class 1 Town Highway
- Class 1 Town Highway

Scale: 1in = 2000 FEET



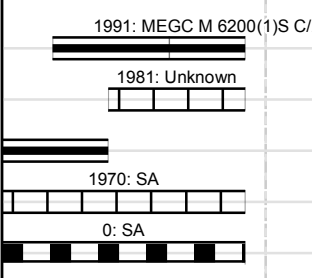
Road Widths



Curves

Grades

Historic Projects



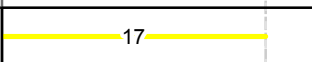
Maintenance Garage

(Not State Maintained)

Traffic Counters

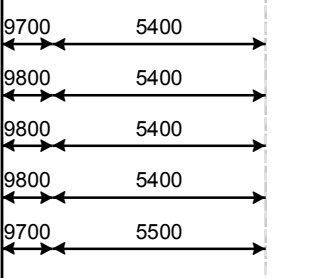


Functional Class

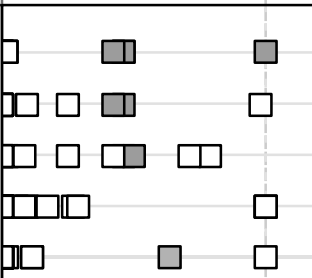


Speed Zone

AADT Counts



Crash Locations



DESCRIPTION BLOCK

Historic Projects

- Retreatment
- Resurface
- Unknown
- Bituminous Mix
- Skinny Mix
- Bituminous Seal
- Gravel
- Surface Treated Gravel
- Plant Mix
- Reclaimed Base and Bituminous Concrete
- Concrete

Functional Class

- 1 (red)
- 2 (orange)
- 6 (yellow)
- 7 (green)
- 8 (blue)
- 11 (purple)
- 12 (brown)
- 14 (pink)
- 16 (grey)
- 17 (white)
- 18 (black)
- 19 (dark blue)

Speed Zones

Curves

- curve left
- curve right

Grades

- grade up
- grade down

Road Widths

(ft)

Traffic Counters

(counter ID)

AADT

(count)

Crash Locations

- Fatal
- Property Damage Only
- Injury
- Unknown Crash Type

Mileage by Functional Class By Sheet		
6206	17 - Urban - collector	0.520
Total Mileage: 0.520 mi		

Mileage by Town By Sheet		
BERLIN - S62061203	0.52 of 0.52	
Total Mileage: 0.52 mi		

DISTRICT	TOWN	Date: 04/02/14	ROUTE
6	BERLIN	1 of 1 TWN mileage: 0.0 to 0.52	Min-6206 ETE mileage: 0.0 to 0.52