

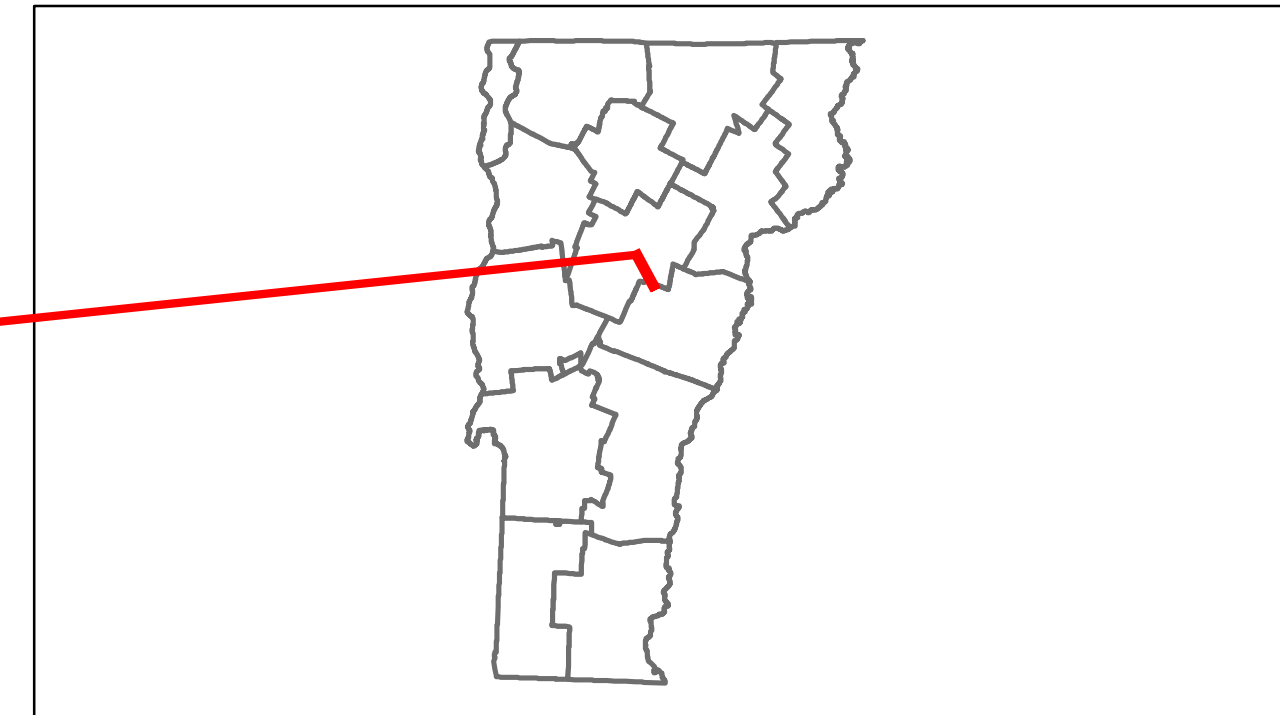


Route Log Progress Chart


DRAFT

Please Note: Errors and Omissions May Exist.
Contact the VTrans Mapping Unit with questions or concerns.

DISTRICT	TOWN	ROUTE
6	BERLIN	Min-6204



DESCRIPTION BLOCK



Curves

Grades





Maintenance Garage

Traffic Counters

Functional Class

Speed Zone



Historic Projects Retreatment, Resurface, Unknown, Bituminous Mix, Skippy Mix, Bituminous Seal, Bituminous Concrete, Surface Treated Gravel, Plant Mix, Reclaimed Base and Bituminous Concrete, Concrete	Functional Class 1, 2, 6, 7, 8, 11, 12, 14, 16, 17, 19	Curves curve left, curve right	Road Widths (ft)	AADT (count)	Mileage by Functional Class By Sheet 6204 17 - Urban - collector 0.860	Mileage by Town By Sheet BERLIN - S62041203 0.86 of 0.86	DISTRICT 6	TOWN BERLIN	Date: 04/02/14	ROUTE Min-6204 ETE mileage: 0.0 to 0.86
Crash Locations Fatal, Injury, Property Damage Only, Unknown Crash Type						Total Mileage: 0.86 mi		1 of 1 TWN mileage: 0.0 to 0.86		