









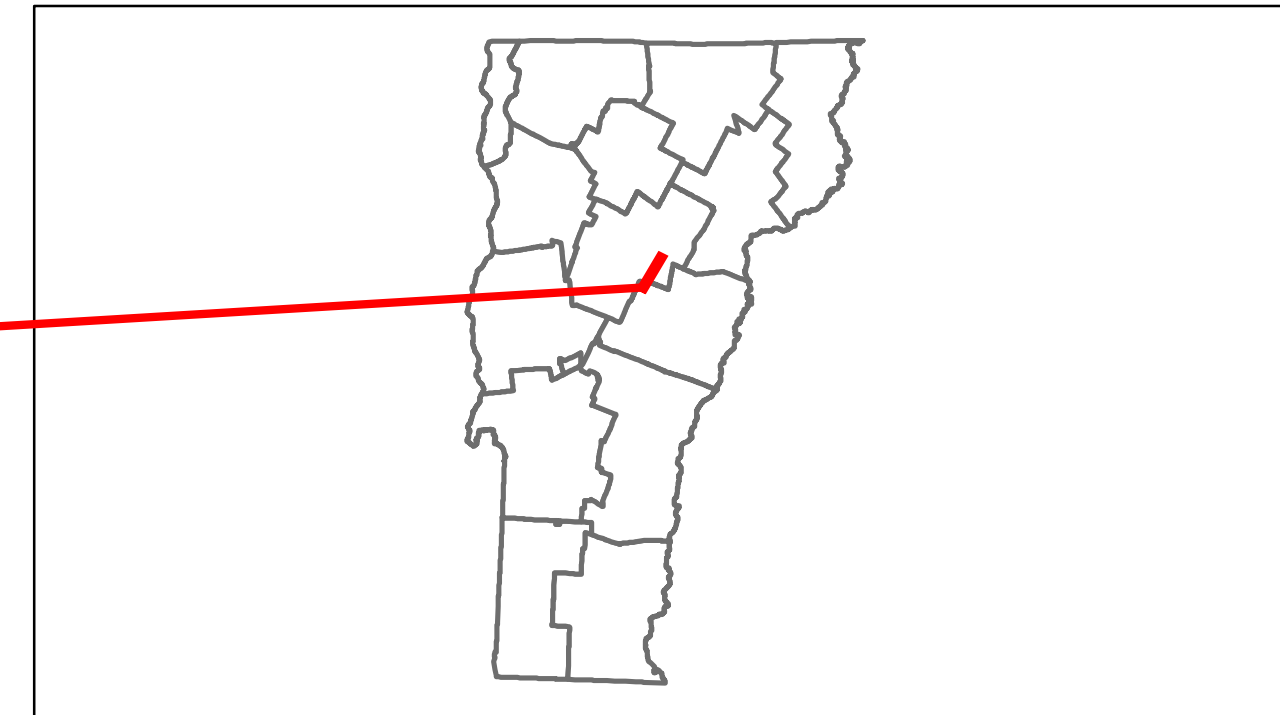


# Route Log Progress Chart

**DRAFT**

Please Note: Errors and Omissions May Exist.  
Contact the VTrans Mapping Unit with questions or concerns.

|          |            |          |
|----------|------------|----------|
| DISTRICT | TOWN       | ROUTE    |
| 6        | BARRE TOWN | Min-6117 |



| DESCRIPTION BLOCK |  |
|-------------------|--|
|                   |  |

|  |  |  |                            |                        |   |   |  |   |                           |                       |  |
|--|--|--|----------------------------|------------------------|---|---|--|---|---------------------------|-----------------------|--|
| <b>Historic Projects</b><br>Retreatment, Resurface, Unknown, Bituminous Mix, Skippy Mix, Bituminous Seal, Bituminous Concrete, Concrete, Gravel, Surface Treated Gravel, Plant Mix, Reclaimed Base and Bituminous Concrete | <b>Functional Class</b><br>1, 2, 3, 4, 5, 6, 7, 8, 9, 10, 11, 12, 13, 14, 15, 16, 17, 18, 19 | <b>Curves</b><br>curve left, curve right | <b>Road Widths</b><br>(ft) | <b>AADT</b><br>(count) | <b>Crash Locations</b><br>Fatal, Injury, Property Damage Only, Unknown Crash Type | <b>Mileage by Functional Class By Sheet</b><br>6117 16 - Urban - Minor Arterial 0.250 | <b>Mileage by Town By Sheet</b><br>BARRE TOWN - S61171202 0.25 of 0.25 | <b>DISTRICT</b><br>6                      | <b>TOWN</b><br>BARRE TOWN | <b>Date:</b> 04/02/14 | <b>ROUTE</b><br>Min-6117<br>ETE mileage: 0.0 to 0.25 |
|  |  |  |                            |                        |   | <b>Total Mileage:</b> 0.250 mi  | <b>Total Mileage:</b> 0.25 mi  | <b>1 of 1</b><br>TWN mileage: 0.0 to 0.25 |                           |                       |  |