


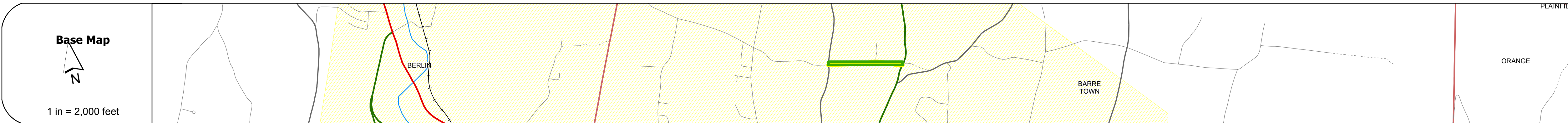
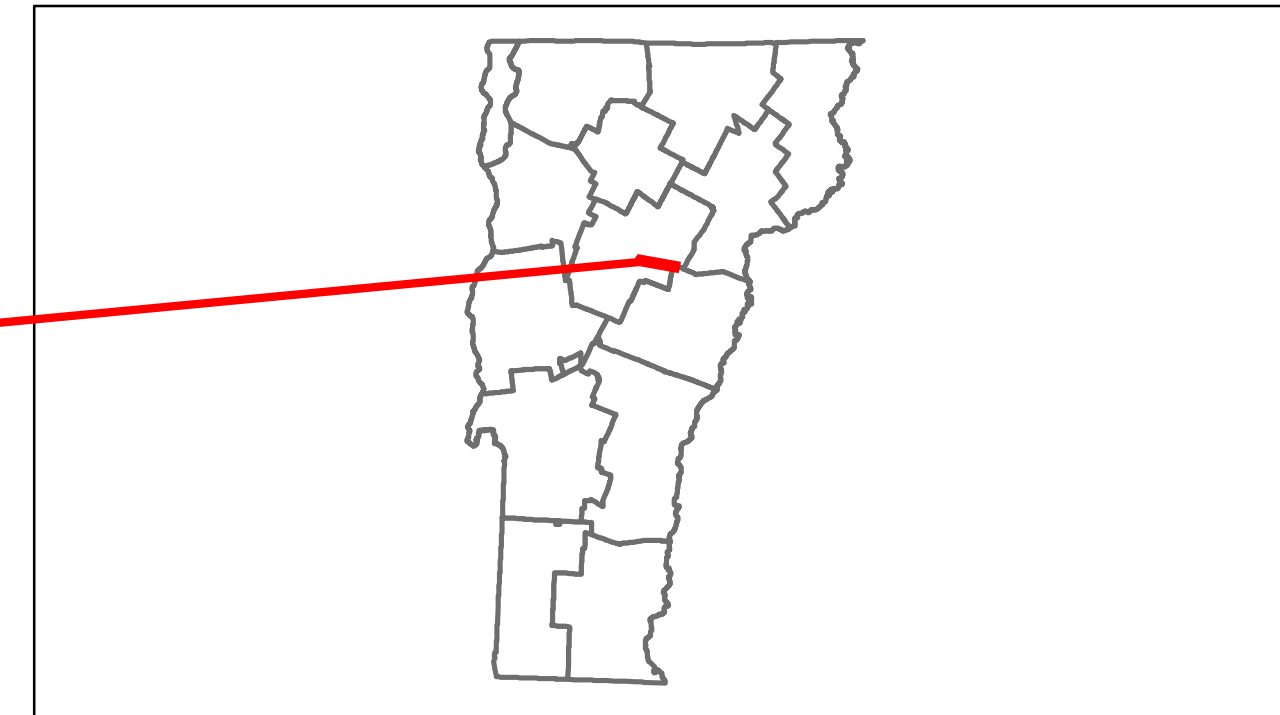


Route Log Progress Chart

DRAFT

Please Note: Errors and Omissions May Exist.
Contact the VTrans Mapping Unit with questions or concerns.

DISTRICT	TOWN	ROUTE
6	BARRE TOWN	Min-6112



Curves	
---------------	--

Grades	
---------------	--

Historic Projects	
	<p>1984 Unknown</p> <p>1982 Unknown</p> <p>1976 Unknown</p> <p>0 TH</p>

Maintenance Garage	(Not State Maintained)
---------------------------	------------------------

Traffic Counters	SEV058
-------------------------	--------

Functional Class	17
-------------------------	----

Speed Zone	
-------------------	--

AADT Counts	<p>2012 ← 950 →</p> <p>2011 ← 960 →</p> <p>2010 ← 960 →</p> <p>2009 ← 960 →</p> <p>2008 ← 950 →</p>
--------------------	---

Crash Locations	<p>2012 □</p> <p>2011 □</p> <p>2010 ■ □</p> <p>2009 □</p> <p>2008 □</p>
------------------------	---

DESCRIPTION BLOCK

Historic Projects Retreatment, Resurface, Unknown, Bituminous Mix, Skippy Mix, Bituminous Seal, Bituminous Concrete, Surface Treated Gravel, Plant Mix, Reclaimed Base and Bituminous Concrete	Functional Class Legend for Functional Class 1-19 and Speed Zones 25-65	Curves Legend for curve left and curve right	Grades Legend for grade up and grade down	Road Widths Legend for road width (ft)	Traffic Counters Legend for counter ID	AADT Legend for AADT count	Crash Locations Legend for Fatal, Injury, Property Damage Only, and Unknown Crash Type	Mileage by Functional Class By Sheet 6112 17 - Urban - collector 0.500	Mileage by Town By Sheet BARRE TOWN - S61121202 0.5 of 0.5	DISTRICT 6	TOWN BARRE TOWN	Date: 04/02/14	ROUTE Min-6112 ETE mileage: 0.0 to 0.5
Total Mileage: 0.500 mi								Total Mileage: 0.5 mi					