


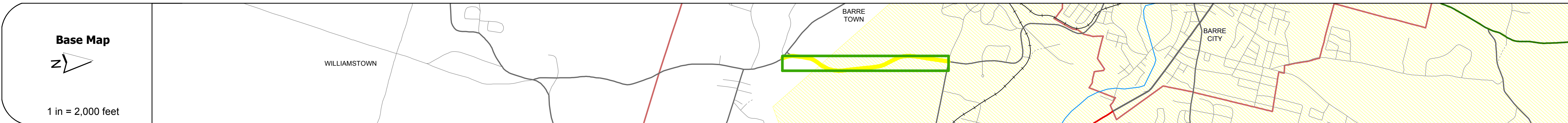
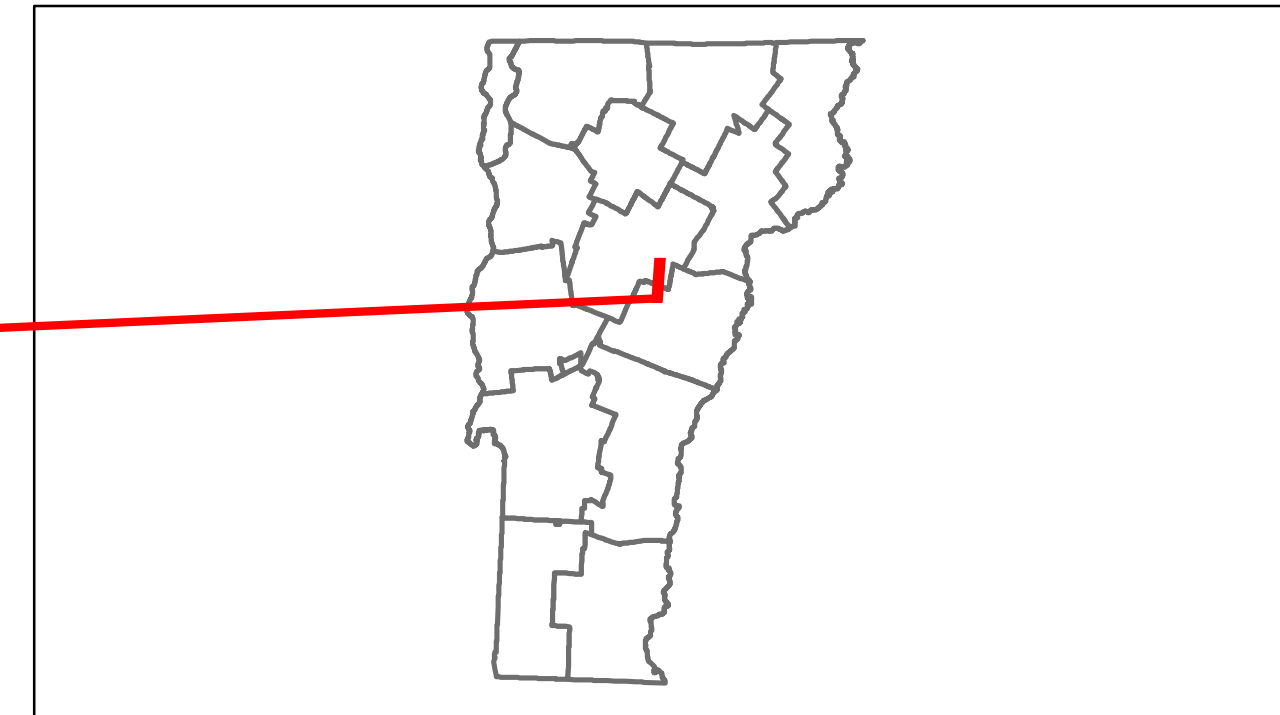


# Route Log Progress Chart

**DRAFT**

Please Note: Errors and Omissions May Exist.  
Contact the VTrans Mapping Unit with questions or concerns.

DISTRICT	TOWN	ROUTE
6	BARRE TOWN	Min-6109



<b>Curves</b>	
---------------	--

<b>Grades</b>	
---------------	--

<b>Historic Projects</b>	
--------------------------	--

<b>Maintenance Garage</b>	(Not State Maintained)
---------------------------	------------------------

<b>Traffic Counters</b>	994332
-------------------------	--------

<b>Functional Class</b>	16
-------------------------	----

<b>Speed Zone</b>	
-------------------	--

<b>AADT Counts</b>	2012: 2500
	2011: 2500
	2010: 2500
	2009: 2500
	2008: 2600

<b>Crash Locations</b>	2012: 1
	2011: 1
	2010: 2
	2009: 1
	2008: 1

## DESCRIPTION BLOCK

<b>Historic Projects</b> Retreatment, Resurface, Unknown, Bituminous Mix, Skippy Mix, Bituminous Seal, Bituminous Concrete, Surface Treated Gravel, Plant Mix, Reclaimed Base and Bituminous Concrete, Concrete	<b>Functional Class</b> 1-19, 6-16 <b>Speed Zones</b> 25, 30, 35, 40, 45, 50, 55, 60, 65	<b>Curves</b> curve left, curve right <b>Grades</b> grade up, grade down	<b>Road Widths</b> (ft) <b>Traffic Counters</b> (counter ID)	<b>AADT</b> (count) <b>Crash Locations</b> Fatal, Injury, Property Damage Only, Unknown Crash Type	<b>Mileage by Functional Class By Sheet</b> 6109 16 - Urban - Minor Arterial 1.110 <b>Total Mileage: 1.110 mi</b>	<b>Mileage by Town By Sheet</b> BARRE TOWN - S61091202 1.11 of 1.11 <b>Total Mileage: 1.11 mi</b>	<b>DISTRICT</b> 6	<b>TOWN</b> BARRE TOWN	<b>Date:</b> 04/02/14 <b>1 of 1</b> TWN mileage: 0.0 to 1.11	<b>ROUTE</b> Min-6109 ETE mileage: 0.0 to 1.11
--	---	---	---	---	---	---	----------------------	---------------------------	--	--