

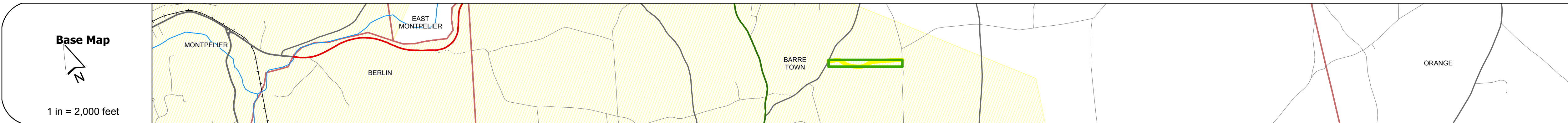
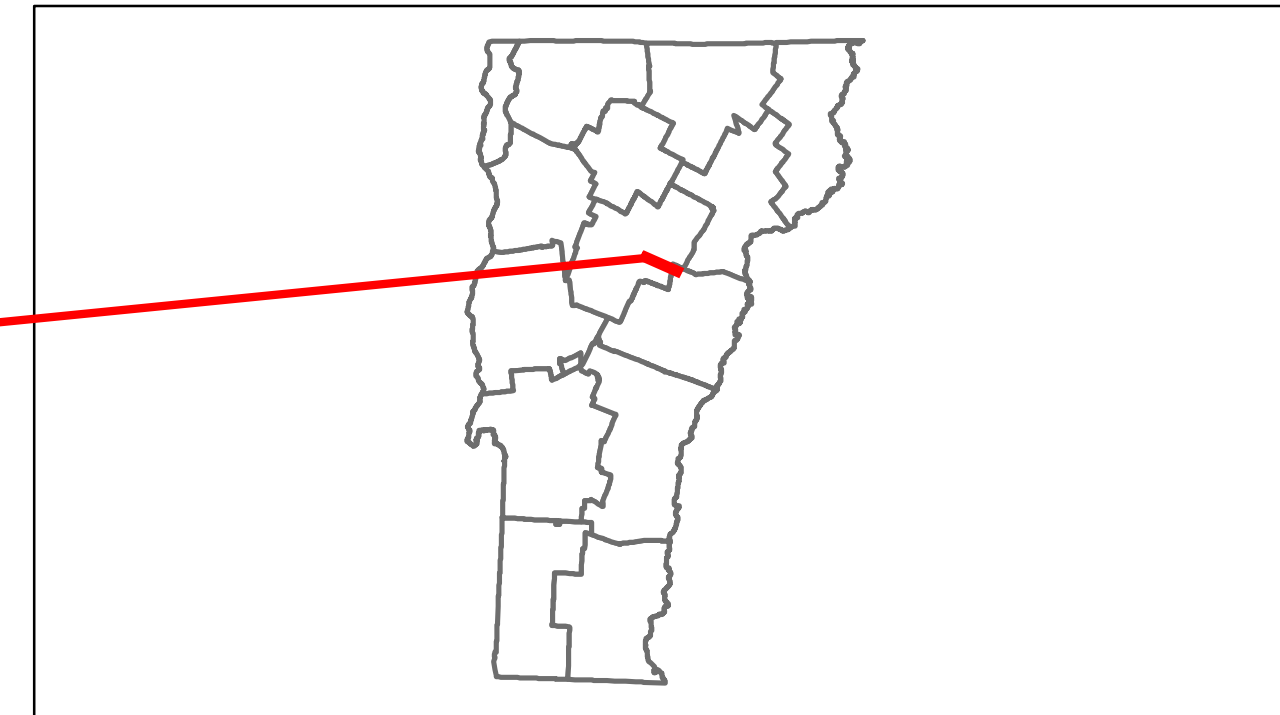


# Route Log Progress Chart


**DRAFT**

Please Note: Errors and Omissions May Exist.  
Contact the VTrans Mapping Unit with questions or concerns.

DISTRICT	TOWN	ROUTE
6	BARRE TOWN	Min-6106



## DESCRIPTION BLOCK




### Curves

### Grades



### Maintenance Garage



(Not State Maintained)



### Functional Class

17

### Speed Zone



<b>Historic Projects</b> Retreatment, Resurface, Unknown, Bituminous Mix, Skippy Mix, Bituminous Seal, Bituminous Concrete, Surface Treated Gravel, Plant Mix, Reclaimed Base and Bituminous Concrete, Concrete	<b>Functional Class</b> Legend for Functional Class 1-19 and Speed Zones 25-65	<b>Curves</b> Legend for Curve Left/Right and Grades (Up/Down)	<b>Road Widths</b> Legend for Traffic Counters	<b>AADT</b> Legend for Crash Locations (Fatal, Injury, Property Damage Only, Unknown)	<b>Mileage by Functional Class By Sheet</b> 6106 17 - Urban - Collector 0.510	<b>Mileage by Town By Sheet</b> BARRE TOWN - S61061202 0.51 of 0.51	<b>DISTRICT</b> 6	<b>TOWN</b> BARRE TOWN	<b>Date:</b> 04/01/14	<b>ROUTE</b> Min-6106 ETE mileage: 0.0 to 0.51
					<b>Total Mileage: 0.510 mi</b>					