


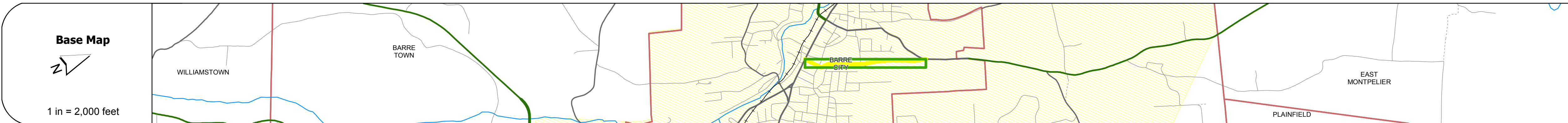
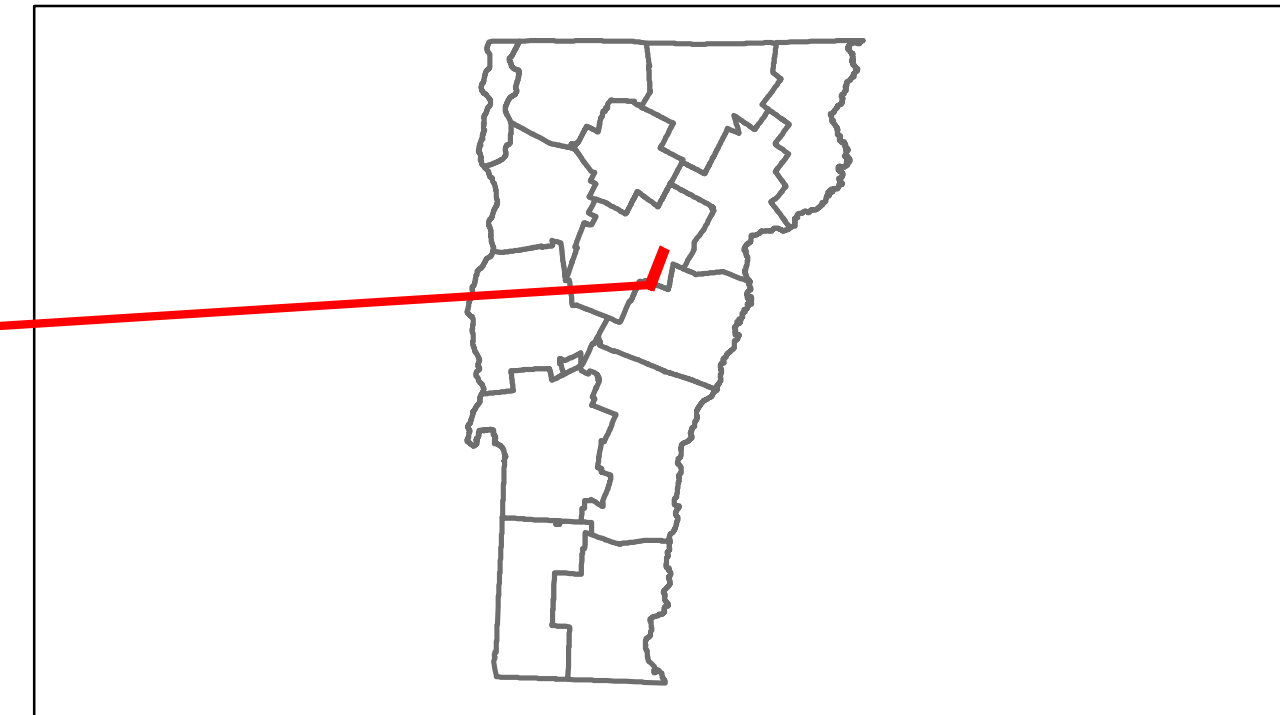


Route Log Progress Chart

DRAFT

Please Note: Errors and Omissions May Exist.
Contact the VTrans Mapping Unit with questions or concerns.

DISTRICT	TOWN	ROUTE
6	BARRE CITY	Min-6018



Curves	
---------------	--

Grades	
---------------	--

Historic Projects	
--------------------------	--

Maintenance Garage	--- (Not State Maintained) ---
---------------------------	--------------------------------

Traffic Counters	56W151, 56W167, 56W150
-------------------------	------------------------

Functional Class	17
-------------------------	----

Speed Zone	
-------------------	--

AADT Counts	2012: 330, 3200, 2800 2011: 330, 3200, 2800 2010: 330, 3200, 2800 2009: 330, 3200, 2800 2008: 380, 3400, 2900
--------------------	---

Crash Locations	2012: [] [] [] 2011: [] [] [] 2010: [] [] [] 2009: [] [] [] 2008: [] [] [] [] [] []
------------------------	---

DESCRIPTION BLOCK

Historic Projects Retreatment, Resurface, Unknown, Bituminous Mix, Skippy Mix, Bituminous Seal, Bituminous Concrete, Surface Treated Gravel, Plant Mix, Reclaimed Base and Bituminous Concrete, Concrete	Functional Class 1, 2, 6, 7, 8, 11, 12, 14, 16, 17, 19	Curves curve left, curve right	Road Widths (ft)	AADT (count)	Mileage by Functional Class By Sheet 6018 17 - Urban - collector 0.760	Mileage by Town By Sheet BARRE CITY - S60181201 0.76 of 0.76	DISTRICT 6	TOWN BARRE CITY	Date: 04/01/14	ROUTE Min-6018 ETE mileage: 0.0 to 0.76
Total Mileage: 0.760 mi						Total Mileage: 0.76 mi				

For More Information Contact - Vermont Agency of Transportation, Policy, Planning and Intermodal Development Division - Mapping Unit, 1 National Life Drive, Montpelier, VT 05633-5001 Telephone: 802-828-2600.