


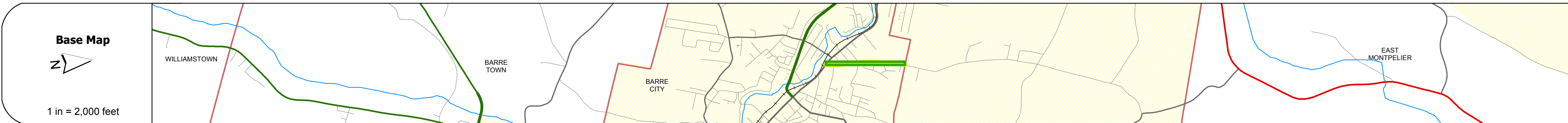
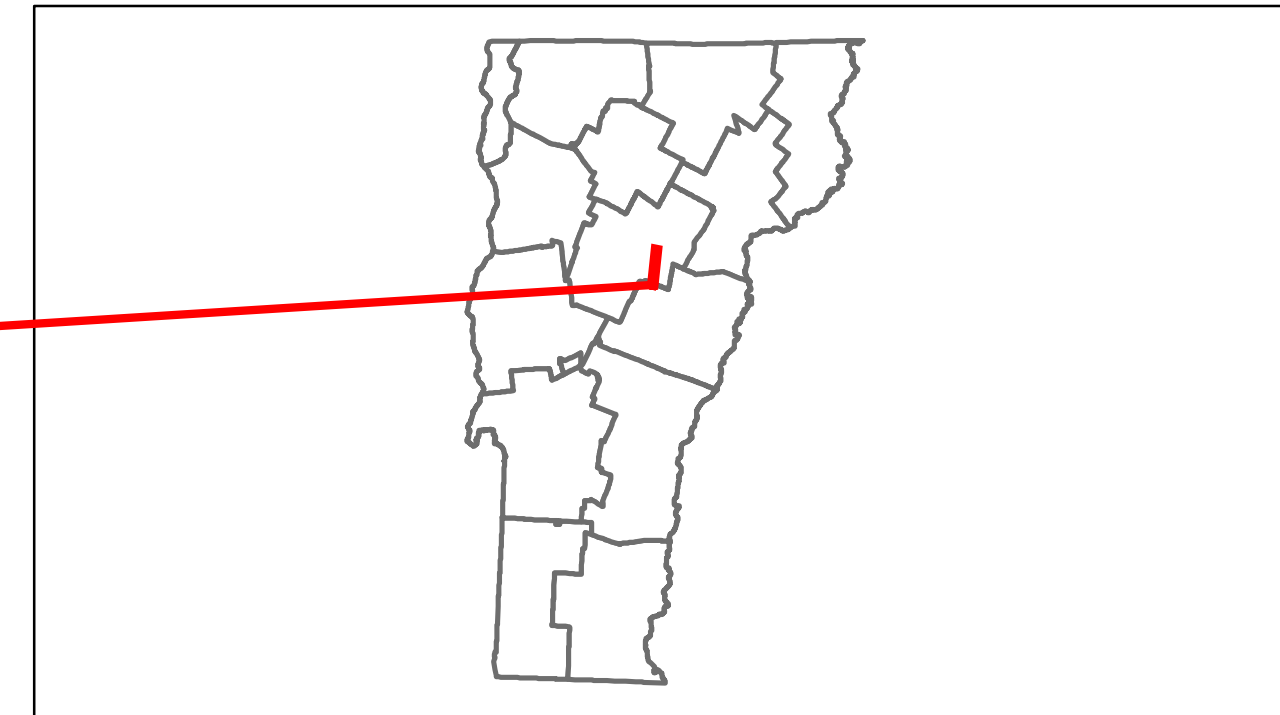


Route Log Progress Chart

DRAFT

Please Note: Errors and Omissions May Exist.
Contact the VTrans Mapping Unit with questions or concerns.

DISTRICT	TOWN	ROUTE
6	BARRE CITY	Min-6004



Curves	
---------------	--

Grades	
---------------	--



Historic Projects	
--------------------------	--

Maintenance Garage	(Not State Maintained)
---------------------------	------------------------

Traffic Counters	86W283, 86W284
-------------------------	----------------

Functional Class	17
-------------------------	----

Speed Zone	
-------------------	--



DESCRIPTION BLOCK

Historic Projects Retreatment, Resurface, Unknown, Bituminous Mix, Skippy Mix, Bituminous Seal, Bituminous Concrete, Gravel, Surface Treated Gravel, Plant Mix, Reclaimed Base and Bituminous Concrete, Concrete	Functional Class 1, 2, 6, 7, 8, 11, 12, 14, 16, 17, 19	Curves curve left, curve right	Grades grade up, grade down	Road Widths (ft)	Traffic Counters (counter ID)	AADT (count)	Crash Locations Fatal, Property Damage Only, Injury, Unknown Crash Type	Mileage by Functional Class By Sheet 6004 17 - Urban - collector 0.530	Mileage by Town By Sheet BARRE CITY - S60041201 0.53 of 0.53	DISTRICT 6	TOWN BARRE CITY	Date: 04/01/14	ROUTE Min-6004 ETE mileage: 0.0 to 0.53
								Total Mileage: 0.530 mi	Total Mileage: 0.53 mi	1 of 1 TWN mileage: 0.0 to 0.53			