


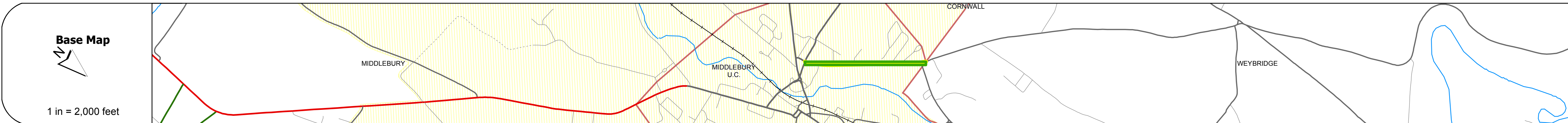
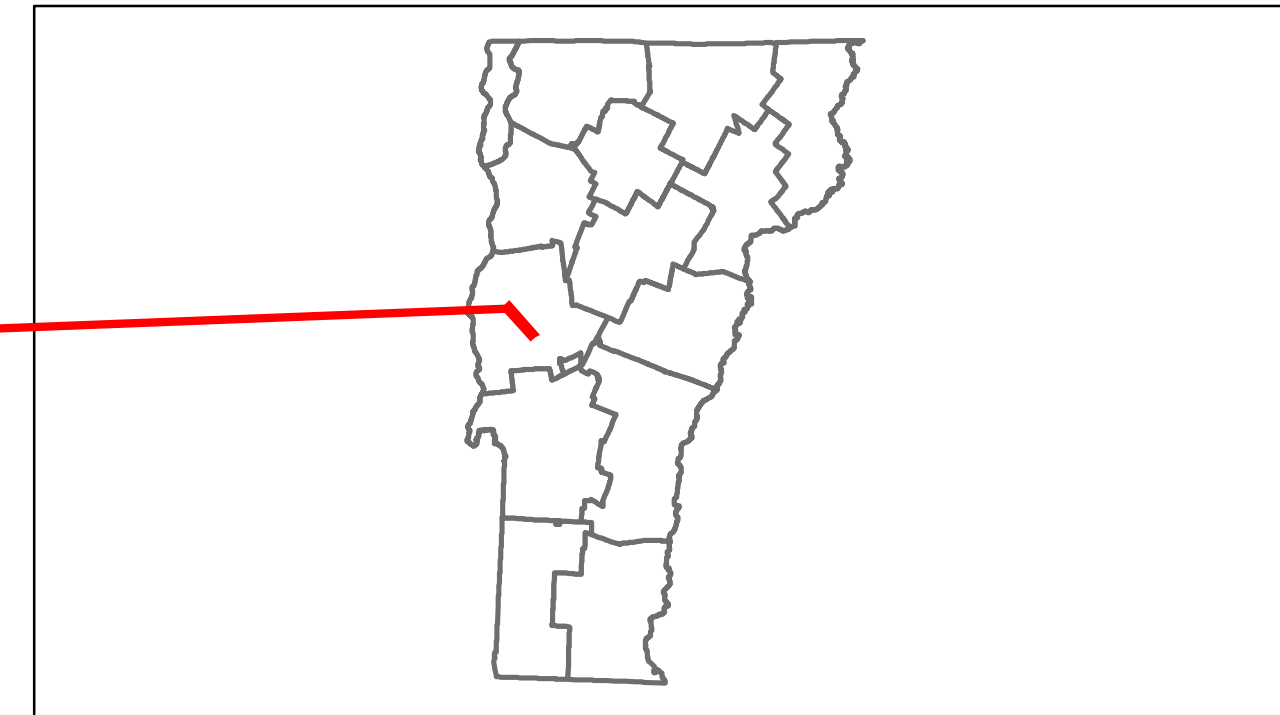


# Route Log Progress Chart

**DRAFT**

Please Note: Errors and Omissions May Exist.  
Contact the VTrans Mapping Unit with questions or concerns.

DISTRICT	TOWN	ROUTE
5	MIDDLEBURY	Urb-5940




<b>Curves</b>	
---------------	--

<b>Grades</b>	
---------------	--



<b>Historic Projects</b>	<p>1981: Unknown</p> <p>1987: SA</p> <p>0: SA</p>
--------------------------	---

<b>Maintenance Garage</b>	--- (Not State Maintained) ---
---------------------------	--------------------------------



<b>Functional Class</b>	16
-------------------------	----

<b>Speed Zone</b>	
-------------------	--



## DESCRIPTION BLOCK

<b>Historic Projects</b> Retreatment, Resurface, Unknown, Bituminous Mix, Skippy Mix, Bituminous Seal, Bituminous Concrete, Concrete	<b>Functional Class</b> 1, 2, 6, 7, 8, 11, 12, 14, 16, 17, 19	<b>Curves</b> curve left, curve right	<b>Road Widths</b> (ft)	<b>AADT</b> (count)	<b>Mileage by Functional Class By Sheet</b> 5940 16 - Urban - Minor Arterial 0.770	<b>Mileage by Town By Sheet</b> MIDDLEBURY - S59400111 0.77 of 0.77	<b>DISTRICT</b> 5	<b>TOWN</b> MIDDLEBURY	<b>Date:</b> 04/01/14	<b>ROUTE</b> Urb-5940
<b>Crash Locations</b> Fatal, Injury, Property Damage Only, Unknown Crash Type						<b>Total Mileage:</b> 0.770 mi		<b>1 of 1</b> TWN mileage: 0.0 to 0.77		ETE mileage: 0.0 to 0.77