

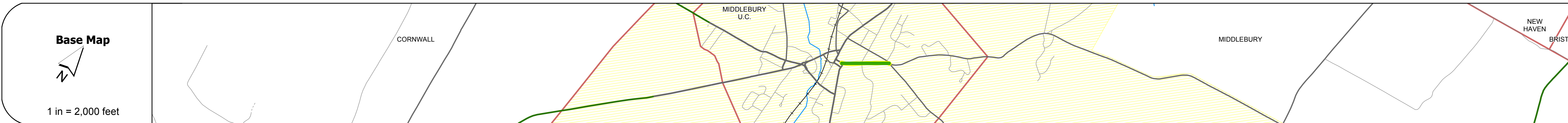
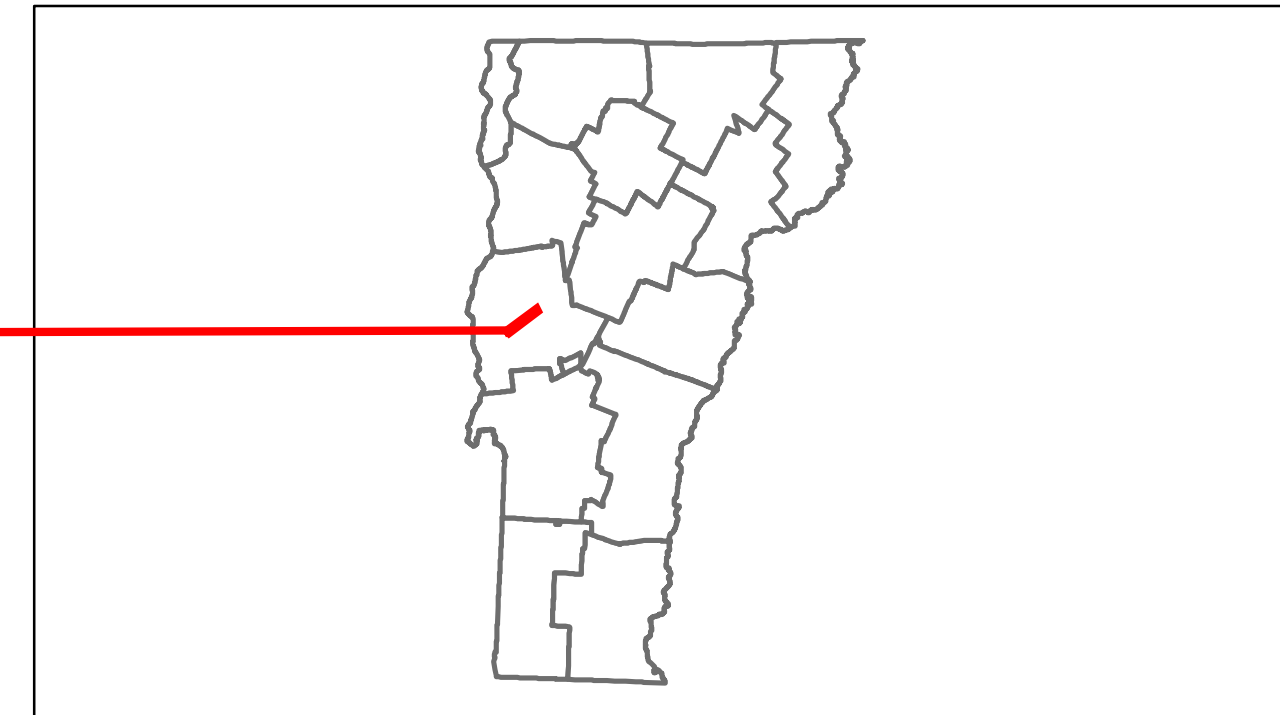


Route Log Progress Chart

DRAFT

Please Note: Errors and Omissions May Exist.
Contact the VTrans Mapping Unit with questions or concerns.




DISTRICT	TOWN	ROUTE
5	MIDDLEBURY	Urb-5934



Stick Diagram







- Town Boundary
- Village/UC Boundaries
- District Boundaries
- State/Town Highway Change
- Divided Highway Limits
- Ghost Section Boundary
- FAU Limits
- Streams
- Town Center
- Primary Structures
- Secondary Structures
- Stations (Feet)
- Railroad Crossings
- Divided State Highway
- State Highway
- Divided Class 1 Town Highway
- Class 1 Town Highway

Scale: 1in = 2000 FEET



Historic Projects

Year	Project Description
1981	Unknown
1977	Unknown
0	Unknown



DESCRIPTION BLOCK

<p>Historic Projects</p> <ul style="list-style-type: none"> Retreatment Resurface Unknown Bituminous Mix Skippy Mix Bituminous Seal Gravel Surface Treated Gravel Plant Mix Reclaimed Base and Bituminous Concrete 	<p>Functional Class</p> <ul style="list-style-type: none"> 1 2 6 7 8 11 12 14 16 17 19 	<p>Curves</p> <ul style="list-style-type: none"> curve left curve right 	<p>Road Widths</p> <p>(ft)</p>	<p>AADT</p> <p>(count)</p>	<p>Mileage by Functional Class By Sheet</p> <p>5934 17 - Urban - collector 0.300</p>	<p>Mileage by Town By Sheet</p> <p>MIDDLEBURY - S59340111 0.3 of 0.3</p>	<p>DISTRICT</p> <p>5</p>	<p>TOWN</p> <p>MIDDLEBURY</p>	<p>Date: 04/01/14</p> <p>1 of 1</p> <p>TWN mileage: 0.0 to 0.3</p>	<p>ROUTE</p> <p>Urb-5934</p> <p>ETE mileage: 0.0 to 0.3</p>
---	--	--	---------------------------------------	-----------------------------------	---	---	---------------------------------	--------------------------------------	--	--