


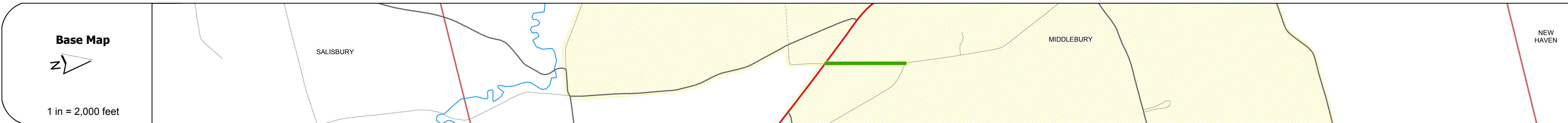
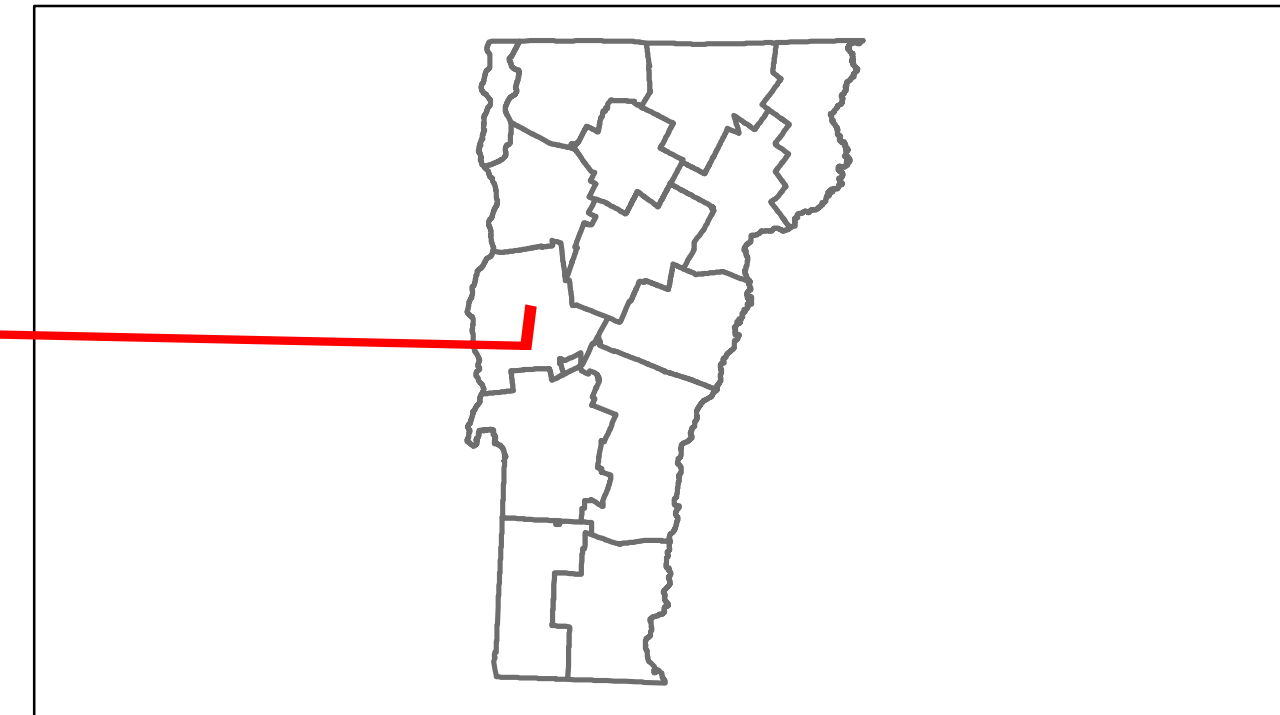


# Route Log Progress Chart

**DRAFT**

Please Note: Errors and Omissions May Exist.  
Contact the VTrans Mapping Unit with questions or concerns.

DISTRICT	TOWN	ROUTE
5	MIDDLEBURY	Urb-5920



<b>Curves</b>	
---------------	--

<b>Grades</b>	
---------------	--

<b>Historic Projects</b>	

<b>Maintenance Garage</b>	(Not State Maintained)
---------------------------	------------------------

<b>Traffic Counters</b>	56A08
-------------------------	-------

<b>Functional Class</b>	17
-------------------------	----

<b>Speed Zone</b>	
-------------------	--

<b>AADT Counts</b>	2012: 860 2011: 870 2010: 870 2009: 870 2008: 930
--------------------	---

<b>Crash Locations</b>	2012: <input type="checkbox"/> 2011: <input type="checkbox"/> 2010: <input type="checkbox"/> 2009: <input checked="" type="checkbox"/> 2008: <input type="checkbox"/>
------------------------	---

<b>DESCRIPTION BLOCK</b>

<b>Historic Projects</b> Retreatment, Resurface, Unknown, Bituminous Mix, Skippy Mix, Bituminous Seal, Bituminous Concrete, Gravel, Surface Treated Gravel, Plant Mix, Reclaimed Base and Bituminous Concrete, Concrete	<b>Functional Class</b> 1-19 color-coded legend <b>Speed Zones</b> 25, 30, 35, 40, 45, 50, 55, 60, 65	<b>Curves</b> - curve left, - curve right <b>Grades</b> - grade up, - grade down	<b>Road Widths</b> (ft) <b>Traffic Counters</b> (counter ID)	<b>AADT</b> (count) <b>Crash Locations</b> Fatal, Injury, Property Damage Only, Unknown Crash Type	<b>Mileage by Functional Class By Sheet</b> 5920 17 - Urban - collector 0.500 <b>Total Mileage: 0.500 mi</b>	<b>Mileage by Town By Sheet</b> MIDDLEBURY - S59200111 0.5 of 0.5 <b>Total Mileage: 0.5 mi</b>	<b>DISTRICT</b> 5	<b>TOWN</b> MIDDLEBURY	<b>Date:</b> 04/01/14 <b>1 of 1</b> TWN mileage: 0.0 to 0.5	<b>ROUTE</b> Urb-5920 ETE mileage: 0.0 to 0.5
--	--	---	---	---	--	--	----------------------	---------------------------	---	---