


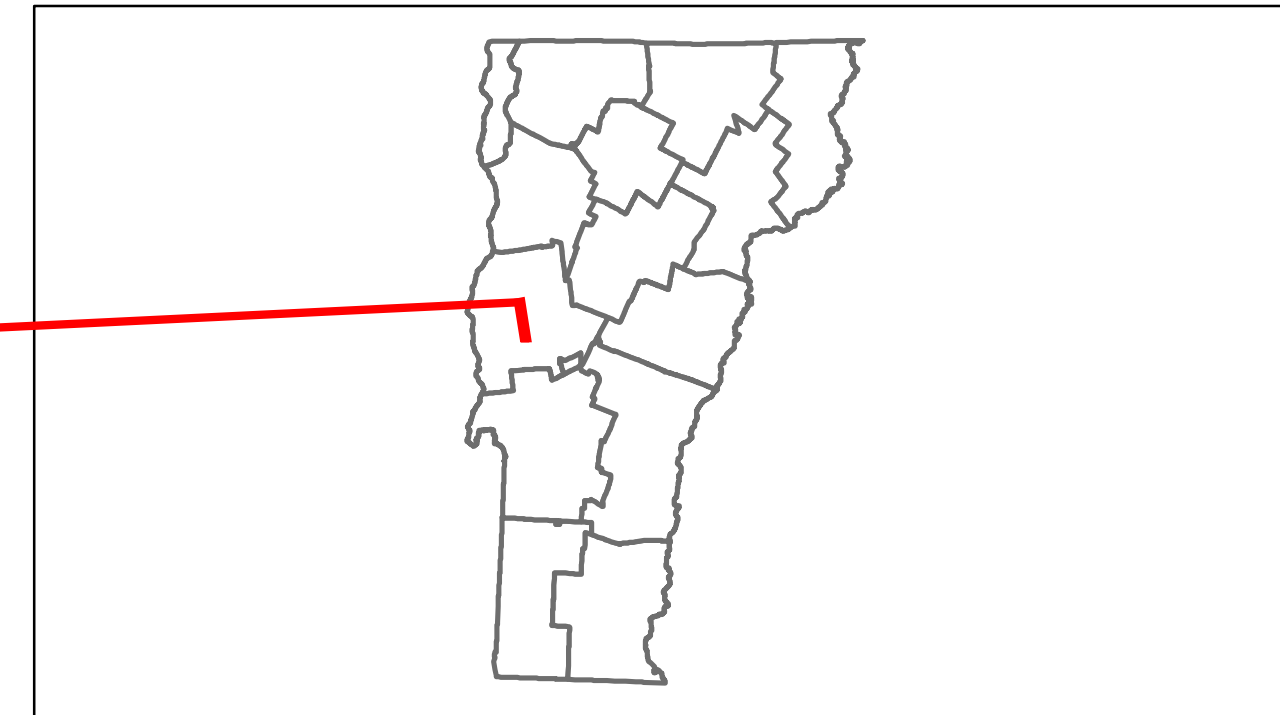


Route Log Progress Chart

DRAFT

Please Note: Errors and Omissions May Exist.
Contact the VTrans Mapping Unit with questions or concerns.

DISTRICT	TOWN	ROUTE
5	MIDDLEBURY	Urb-5910



Curves	
---------------	--

Grades	
---------------	--



Historic Projects	
--------------------------	--

Maintenance Garage	(Not State Maintained)
---------------------------	------------------------

Traffic Counters	96A022 096A025
-------------------------	-------------------

Functional Class	17
-------------------------	----

Speed Zone	
-------------------	--



DESCRIPTION BLOCK

Historic Projects Retreatment, Resurface, Unknown, Bituminous Mix, Skippy Mix, Bituminous Seal, Bituminous Concrete, Gravel, Surface Treated Gravel, Plant Mix, Reclaimed Base and Bituminous Concrete, Concrete	Functional Class 1, 2, 6, 7, 8, 11, 12, 14, 16, 17, 19	Curves curve left, curve right	Road Widths (ft)	AADT (count)	Mileage by Functional Class By Sheet 5910 17 - Urban - collector 0.570	Mileage by Town By Sheet MIDDLEBURY - S59100111 0.57 of 0.57	DISTRICT 5	TOWN MIDDLEBURY	Date: 04/01/14	ROUTE Urb-5910
Crash Locations Fatal, Injury, Property Damage Only, Unknown Crash Type						Total Mileage: 0.570 mi		1 of 1 TWN mileage: 0.0 to 0.57		ETE mileage: 0.0 to 0.57