

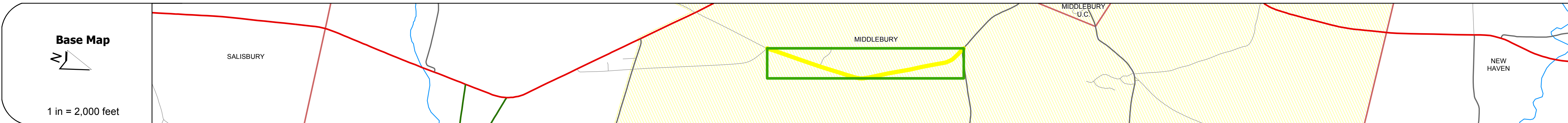
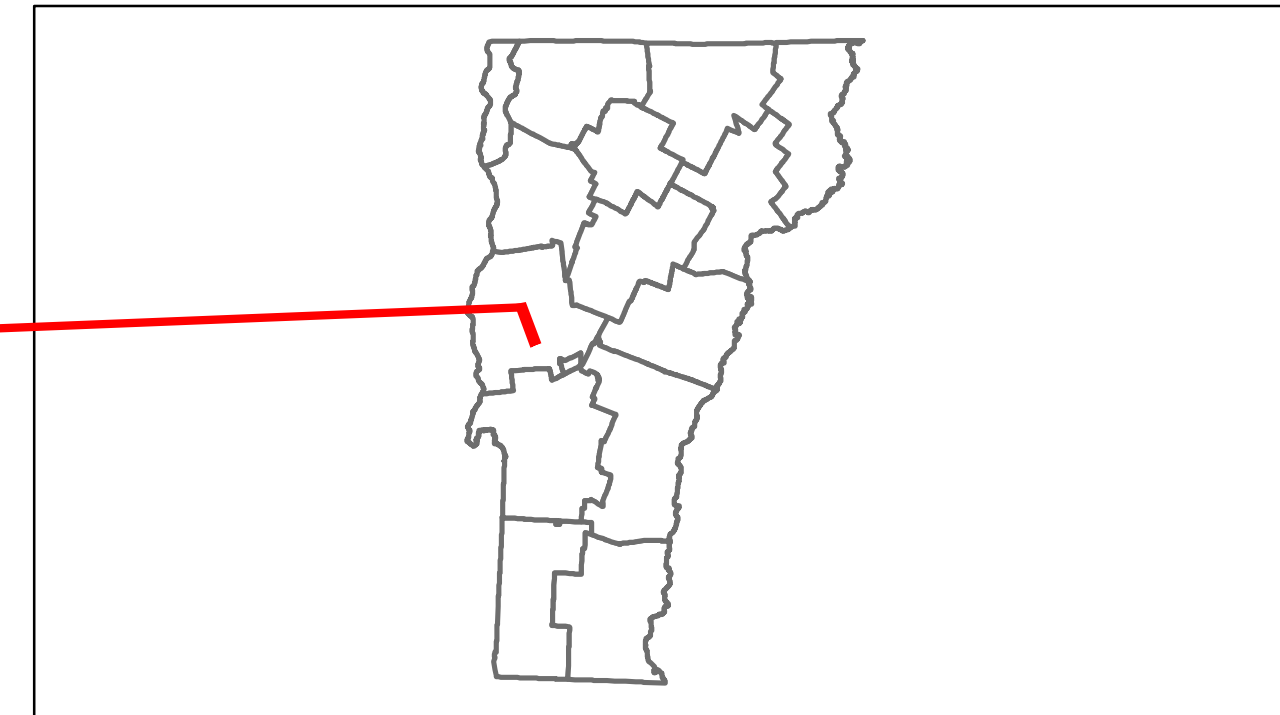


Route Log Progress Chart


DRAFT

Please Note: Errors and Omissions May Exist.
Contact the VTrans Mapping Unit with questions or concerns.

DISTRICT	TOWN	ROUTE
5	MIDDLEBURY	Urb-5908

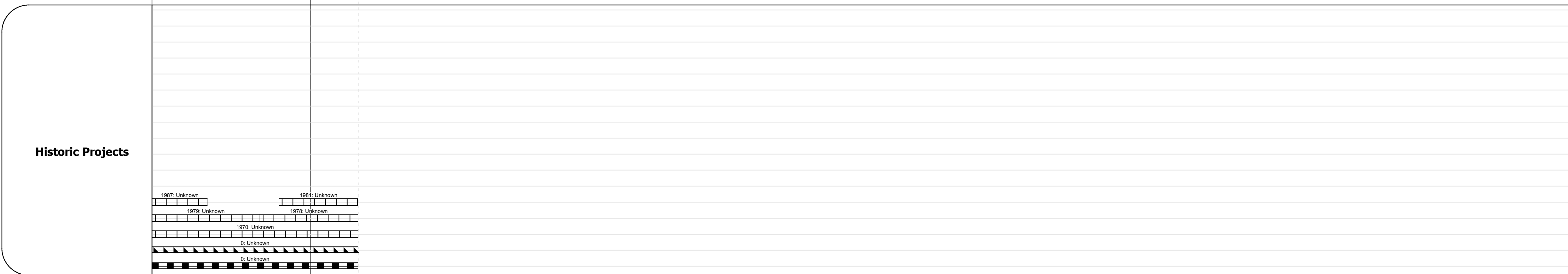


DESCRIPTION BLOCK



Curves	
---------------	--

Grades	
---------------	--




Maintenance Garage	(Not State Maintained)
---------------------------	------------------------

Traffic Counters	58A214
-------------------------	--------

Functional Class	17
-------------------------	----

Speed Zone	
-------------------	--



Historic Projects Retreatment, Resurface, Unknown, Bituminous Mix, Skippy Mix, Bituminous Seal, Gravel, Surface Treated Gravel, Plant Mix, Reclaimed Base and Bituminous Concrete, Concrete	Functional Class 1-17, 18-19, 20-25, 30-35, 40-45, 50-55, 60-65	Curves curve left, curve right	Road Widths (ft)	AADT (count)	Mileage by Functional Class By Sheet 5908 17 - Urban - collector 1.300	Mileage by Town By Sheet MIDDLEBURY - S59080111 1.3 of 1.3	DISTRICT 5	TOWN MIDDLEBURY	Date: 04/01/14	ROUTE Urb-5908
					Traffic Counters (counter ID)	Crash Locations Fatal, Property Damage Only, Injury, Unknown Crash Type				