

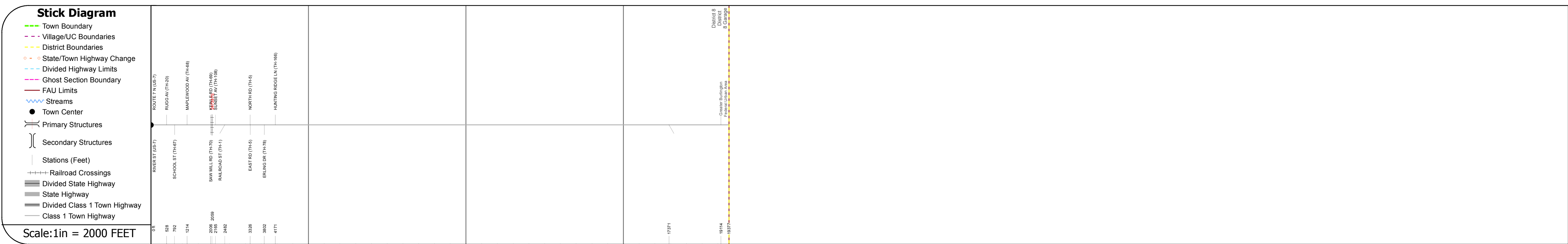
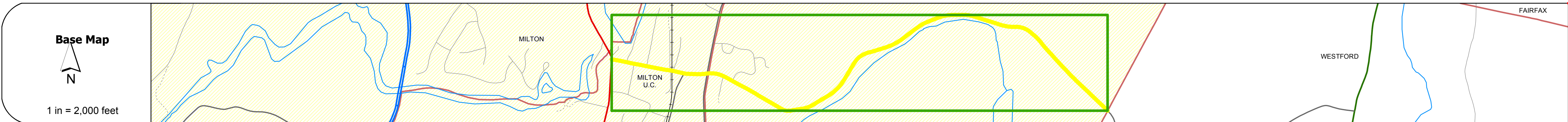
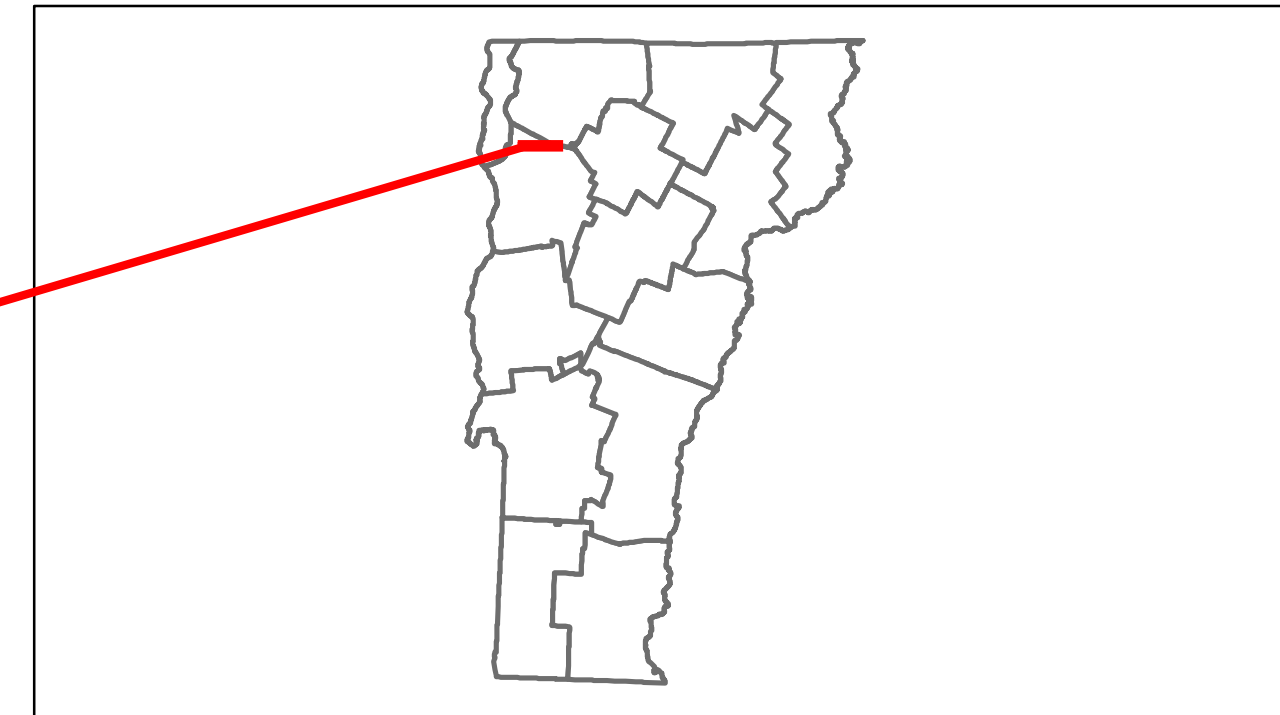


# Route Log Progress Chart

**DRAFT**

Please Note: Errors and Omissions May Exist.  
Contact the VTrans Mapping Unit with questions or concerns.

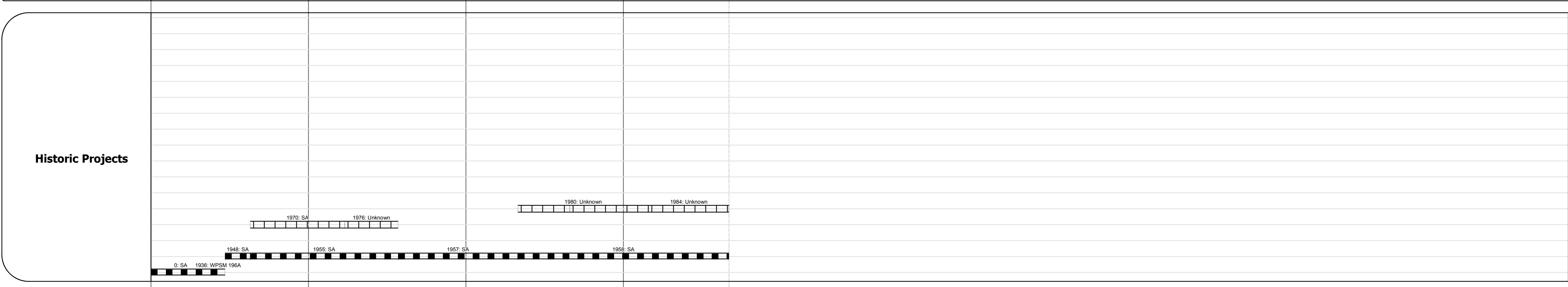
DISTRICT	TOWN	ROUTE
5	MILTON	Urb-5808



Travellane	Roadway	Lane Count	Base	Subbase
31	31	24	19	20

Curves

Grades




Maintenance Garage
(Not State Maintained)

Traffic Counters
SR0196, SR0197, SR0201, SR0305

Functional Class
17

Speed Zone

Year	2700	4200	2200
2012	2700	4200	2200
2011	2700	4200	2200
2010	2700	4200	2200
2009	2700	4200	2200
2008	2800	4200	2300



## DESCRIPTION BLOCK

<b>Historic Projects</b> Retreatment, Resurface, Unknown, Bituminous Mix, Skippy Mix, Bituminous Seal, Bituminous Concrete, Gravel, Surface Treated Gravel, Plant Mix, Reclaimed Base and Bituminous Concrete, Concrete	<b>Functional Class</b> 1, 2, 6, 7, 8, 11, 12, 14, 16, 17, 19	<b>Curves</b> curve left, curve right	<b>Road Widths</b> (ft)	<b>AADT</b> (count)	<b>Mileage by Functional Class By Sheet</b> 5808 17 - Urban - collector 3.670	<b>Mileage by Town By Sheet</b> MILTON - S58080410 3.67 of 3.67	<b>DISTRICT</b> 5	<b>TOWN</b> MILTON	<b>Date:</b> 04/01/14	<b>ROUTE</b> Urb-5808
<b>Speed Zones</b> 25, 30, 35, 40, 45, 50, 55, 60, 65	<b>Grades</b> grade up, grade down	<b>Traffic Counters</b> (counter ID)	<b>Crash Locations</b> Fatal, Injury, Property Damage Only, Unknown Crash Type	<b>Total Mileage:</b> 3.670 mi	<b>Total Mileage:</b> 3.67 mi	<b>1 of 1</b> TWN mileage: 0.0 to 3.67	<b>ETE mileage:</b> 0.0 to 3.67			