







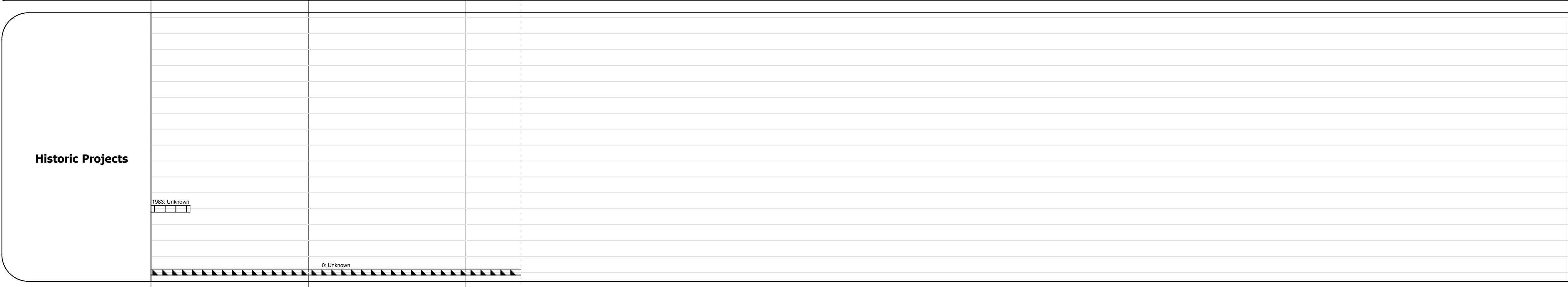
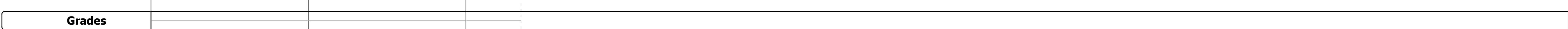


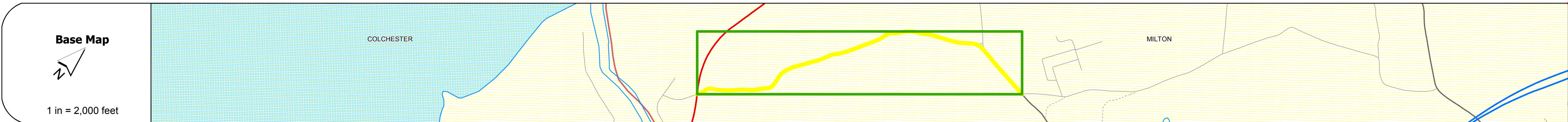
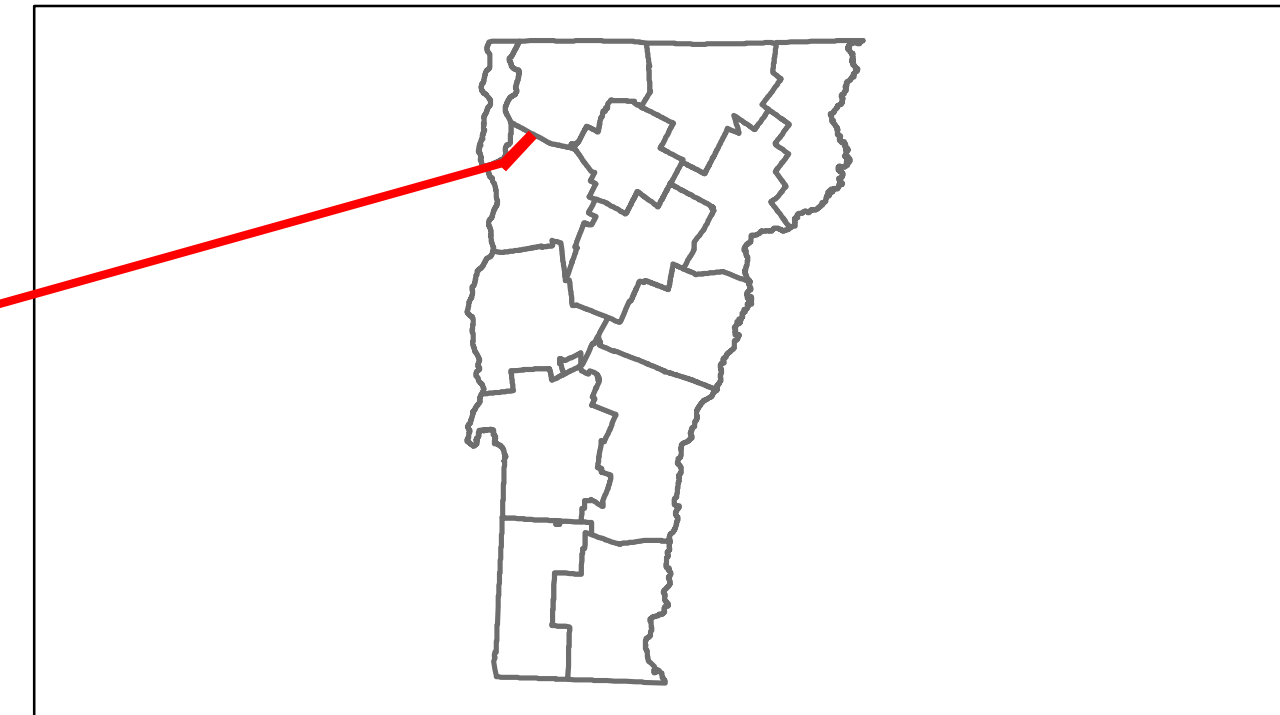


Route Log Progress Chart

DRAFT

Please Note: Errors and Omissions May Exist.
Contact the VTrans Mapping Unit with questions or concerns.

DISTRICT	TOWN	ROUTE
5	MILTON	Urb-5802



DESCRIPTION BLOCK	

Historic Projects Retreatment, Resurface, Unknown, Bituminous Mix, Skippy Mix, Bituminous Seal, Gravel, Surface Treated Gravel, Plant Mix, Reclaimed Base and Bituminous Concrete, Concrete	Functional Class Legend for Functional Class (1-19) and Speed Zones (25-65)	Curves Legend for Curve Left/Right and Grades (Up/Down)	Road Widths Legend for Traffic Counters and Crash Locations	AADT Legend for Crash Locations	Mileage by Functional Class By Sheet 5802 17 - Urban - collector 2.350	Mileage by Town By Sheet MILTON - S58020410 2.35 of 2.35	DISTRICT 5	TOWN MILTON	Date: 04/01/14	ROUTE Urb-5802
					Total Mileage: 2.350 mi					