


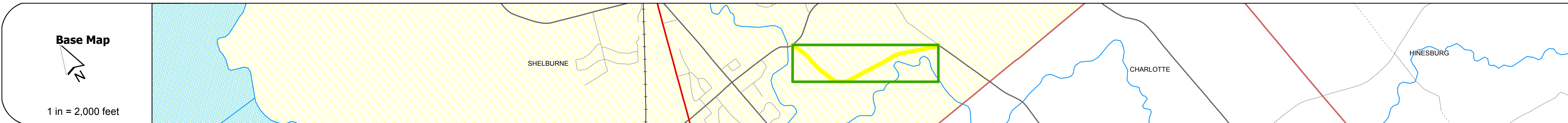
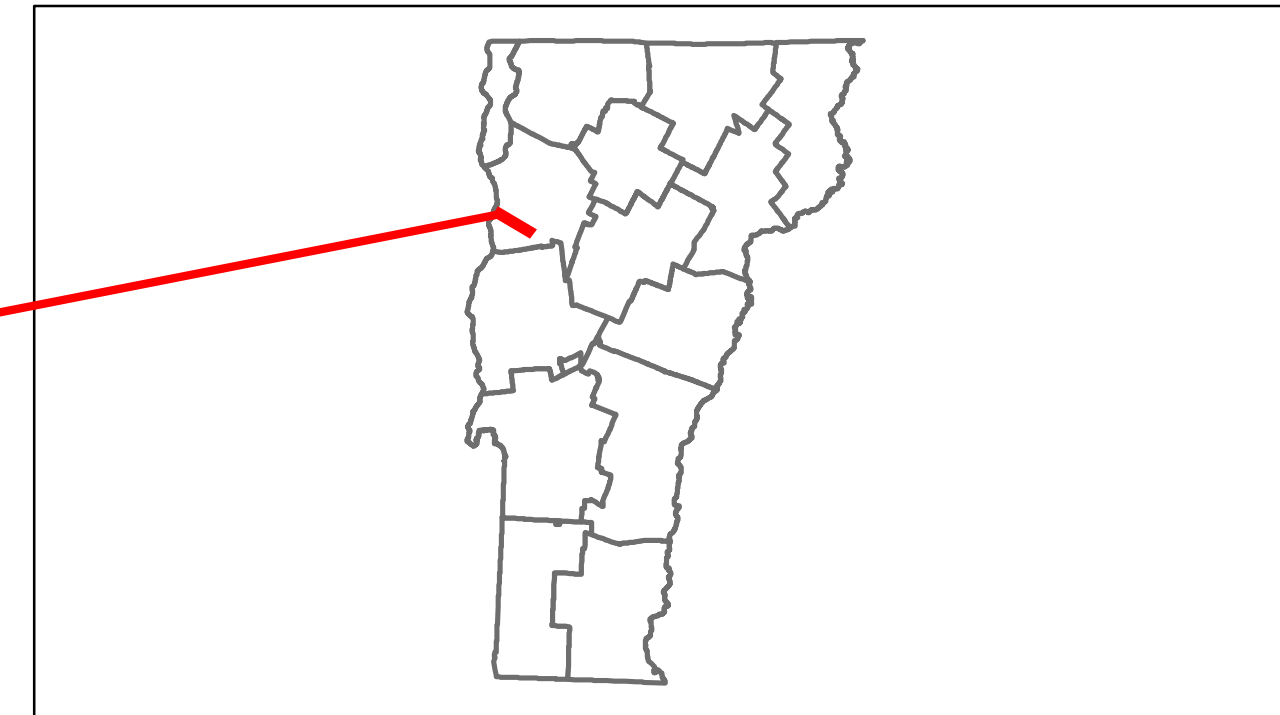


Route Log Progress Chart

DRAFT

Please Note: Errors and Omissions May Exist.
Contact the VTrans Mapping Unit with questions or concerns.

DISTRICT	TOWN	ROUTE
5	SHELBURNE	Urb-5721



Curves	
---------------	--

Grades	
---------------	--

Historic Projects	
--------------------------	--

Maintenance Garage	(Not State Maintained)
---------------------------	------------------------

Traffic Counters	
-------------------------	--

Functional Class	17
-------------------------	----

Speed Zone	
-------------------	--

AADT Counts	2012: 640
	2011: 650
	2010: 650
	2009: 650
	2008: 620

Crash Locations	2012: 1
	2011: 0
	2010: 1
	2009: 0
	2008: 0

DESCRIPTION BLOCK

Historic Projects Retreatment, Resurface, Unknown, Bituminous Mix, Skippy Mix, Bituminous Seal, Bituminous Concrete, Concrete, Gravel, Surface Treated Gravel, Plant Mix, Reclaimed Base and Bituminous Concrete	Functional Class Legend for Functional Class 1-19 and Speed Zones 25-65	Curves Legend for curve left/right and Grades (up/down)	Road Widths Legend for Traffic Counters (counter ID)	AADT Legend for Crash Locations (Fatal, Injury, Property Damage Only, Unknown Crash Type)	Mileage by Functional Class By Sheet 5721 17 - Urban - collector 1.090 Total Mileage: 1.090 mi	Mileage by Town By Sheet SHELBURNE - S57210413 1.09 of 1.09 Total Mileage: 1.09 mi	DISTRICT 5	TOWN SHELBURNE	Date: 04/01/14 1 of 1 TWN mileage: 0.0 to 1.09	ROUTE Urb-5721 ETE mileage: 0.0 to 1.09
--	---	---	--	---	--	--	----------------------	--------------------------	--	--