

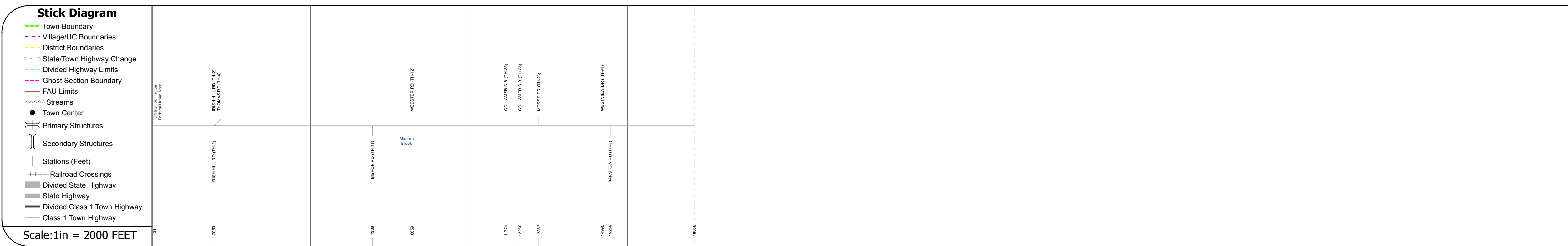
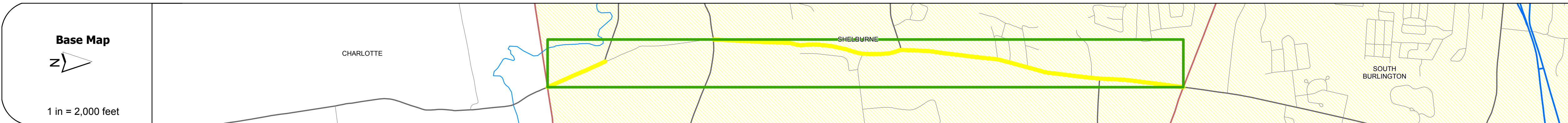
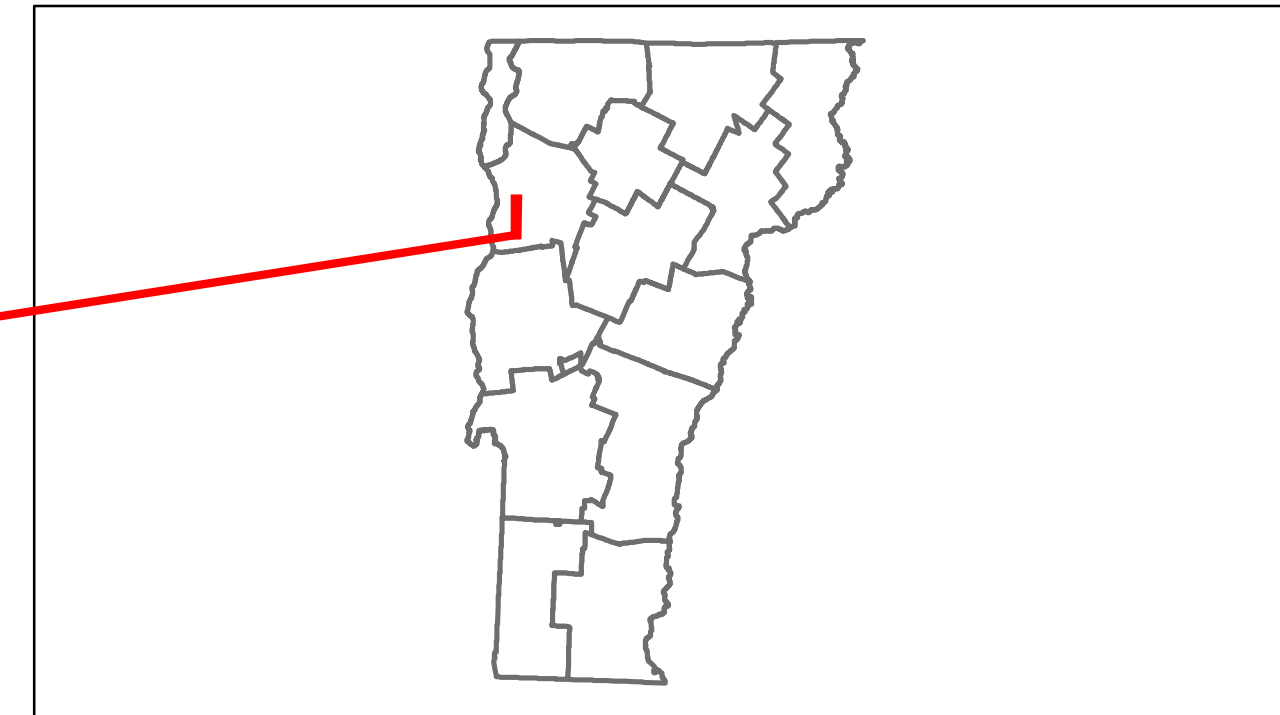


Route Log Progress Chart

DRAFT

Please Note: Errors and Omissions May Exist.
Contact the VTrans Mapping Unit with questions or concerns.

DISTRICT	TOWN	ROUTE
5	SHELBURNE	Urb-5720



Station	0	1	2	3
Travellane		21		21
Roadway		24		24
Lane Count				
Base				
Subbase				

Curves	Station	Station	Station

Grades	Station	Station	Station

Historic Projects	Station	Station	Station

Maintenance Garage	Station	Station
(Not State Maintained)		

Traffic Counters	Station	Station	Station
	960304	960246	960336

Functional Class	Station	Station
17		

Speed Zone	Station	Station

Year	Station 0-1	Station 1-2	Station 2-3
2012	1800	3500	5500
2011	1800	3500	5500
2010	1800	3500	5500
2009	1800	3500	5500
2008	1800	4100	6500

Year	Station	Station	Station
2012			
2011			
2010			
2009			
2008			

DESCRIPTION BLOCK

Historic Projects Retreatment, Resurface, Unknown, Bituminous Mix, Skippy Mix, Bituminous Seal, Bituminous Concrete, Gravel, Surface Treated Gravel, Plant Mix, Reclaimed Base and Bituminous Concrete, Concrete	Functional Class 1-19, 2-19, 6-16, Speed Zones: 25, 30, 35, 40, 45, 50, 55, 60, 65	Curves curve left, curve right	Road Widths (ft)	AADT (count)	Mileage by Functional Class By Sheet 5720 17 - Urban - collector 3.420	Mileage by Town By Sheet SHELBURNE - S57200413 3.42 of 3.42	DISTRICT 5	TOWN SHELBURNE	Date: 04/01/14	ROUTE Urb-5720 ETE mileage: 0.0 to 3.42
					Total Mileage: 3.420 mi				1 of 1 TWN mileage: 0.0 to 3.42	