

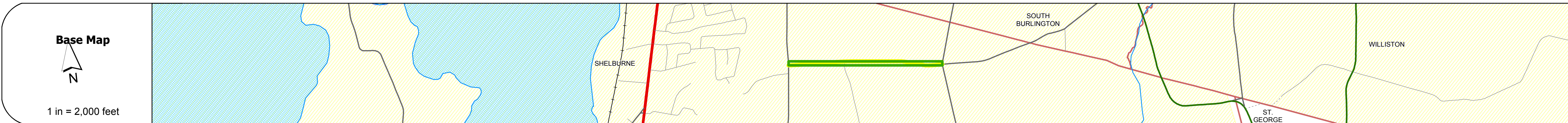
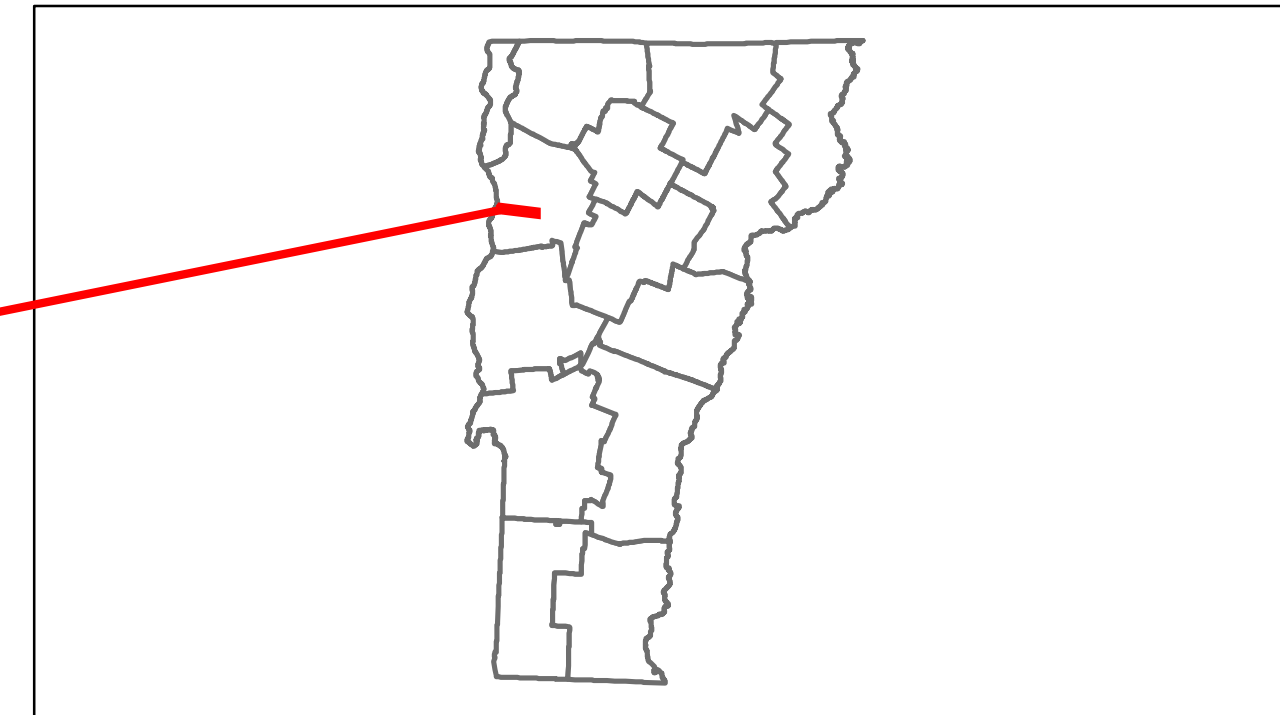


Route Log Progress Chart








DRAFT

Please Note: Errors and Omissions May Exist.
Contact the VTrans Mapping Unit with questions or concerns.

DISTRICT	TOWN	ROUTE
5	SHELBURNE	Urb-5702



DESCRIPTION BLOCK



Historic Projects Retreatment, Resurface, Unknown, Bituminous Mix, Skippy Mix, Bituminous Seal, Bituminous Concrete, Surface Treated Gravel, Plant Mix, Reclaimed Base and Bituminous Concrete, Concrete	Functional Class 1, 2, 6, 7, 8, 11, 12, 14, 16, 17, 19	Curves curve left, curve right	Road Widths (ft)	AADT (count)	Mileage by Functional Class By Sheet 5702 17 - Urban - collector 1.000	Mileage by Town By Sheet SHELBURNE - S57020413 1.0 of 1.0	DISTRICT 5	TOWN SHELBURNE	Date: 04/01/14	ROUTE Urb-5702
Crash Locations Fatal, Injury, Property Damage Only, Unknown Crash Type						Total Mileage: 1.000 mi		1 of 1 TWN mileage: 0.0 to 1.0	ETE mileage: 0.0 to 1.0	