


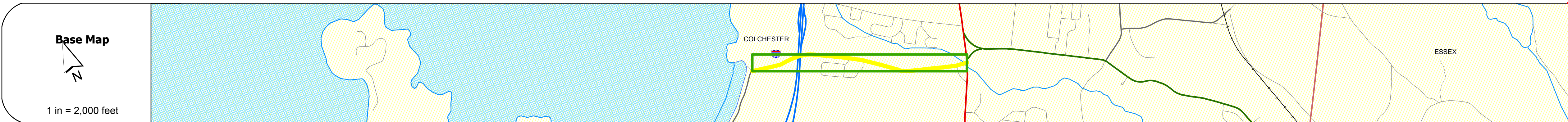
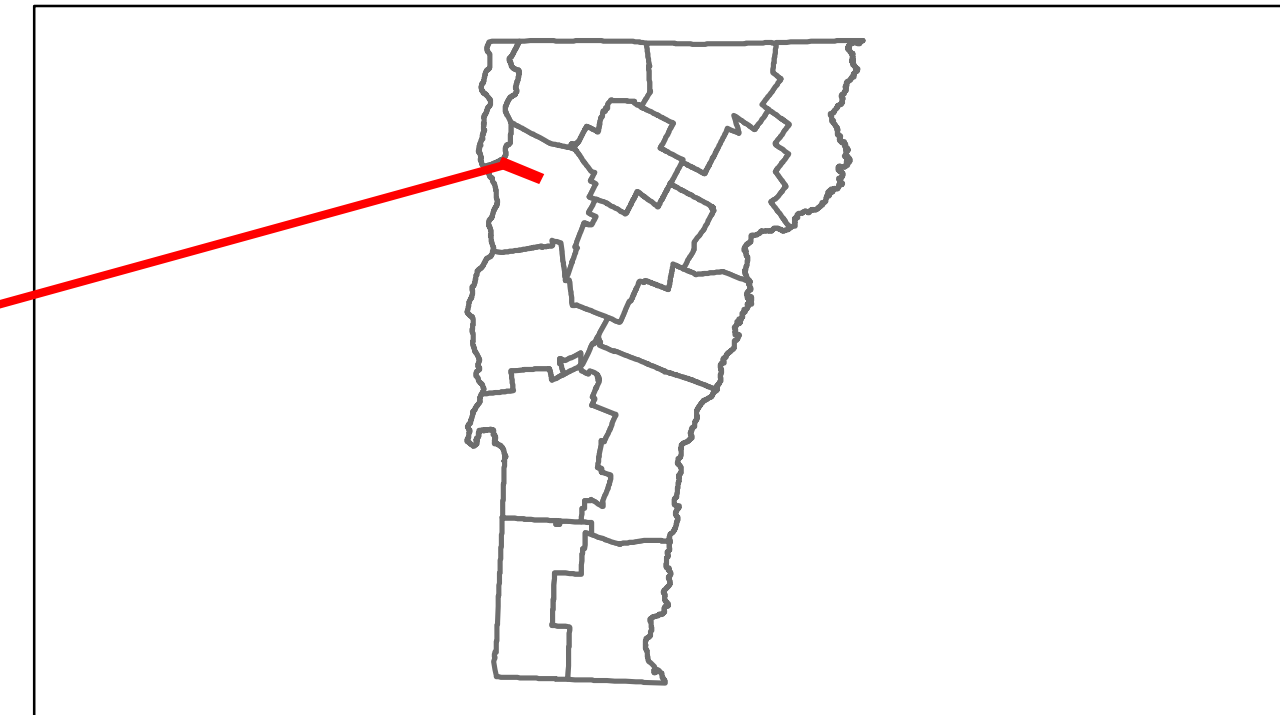


# Route Log Progress Chart

**DRAFT**

Please Note: Errors and Omissions May Exist.  
Contact the VTrans Mapping Unit with questions or concerns.

DISTRICT	TOWN	ROUTE
5	COLCHESTER	Urb-5617



Curves	
--------	--

Grades	
--------	--

Historic Projects	
-------------------	--

Maintenance Garage	(Not State Maintained)
--------------------	------------------------

Traffic Counters	962040, 962377
------------------	----------------

Functional Class	17
------------------	----

Speed Zone	
------------	--

AADT Counts	2012: 5700, 2011: 5700, 2010: 5700, 2009: 5600, 2008: 5800
-------------	--

Crash Locations	Map showing crash locations from 2008 to 2012.
-----------------	--

DESCRIPTION BLOCK
<p><b>Bridge 1A:</b> Stringer/multi-beam or girder - 1964 Structure No. 200089076S04052 Length: 157' Height: 0.0' Weight Limit: 0 Facility Carried: 1 00089 ML Bridge Type: 3-SP CONT. STEEL BM Features Intersected: 1 89 OVER TH NO 1</p> <p><b>Bridge 1B:</b> Stringer/multi-beam or girder - 1964 Structure No. 200089076N04052 Length: 157' Height: 0.0' Weight Limit: 0 Facility Carried: 1 00089 ML Bridge Type: 3-SP CONT. ROLLED BM Features Intersected: 1 89 OVER TH NO 1</p> <p><b>Culvert 3:</b> Culvert - 1992 Structure No. 100405000304051 Length: 25' Weight Limit: 10 Facility Carried: C2001 Bridge Type: PRECAST CONC ARCH Features Intersected: INDIAN BROOK Maintenance/Ownership: Town</p>

<b>Historic Projects</b> Retreatment, Resurface, Unknown, Bituminous Mix, Skippy Mix, Bituminous Seal, Bituminous Concrete, Surface Treated Gravel, Plant Mix, Reclaimed Base and Bituminous Concrete, Concrete	<b>Functional Class</b> 1, 2, 6, 7, 8, 11, 12, 14, 16, 17, 19	<b>Curves</b> curve left, curve right	<b>Road Widths</b> (ft)	<b>AADT</b> (count)	<b>Mileage by Functional Class By Sheet</b> 5617 17 - Urban - collector 1.400	<b>Mileage by Town By Sheet</b> COLCHESTER - S56170405 1.4 of 1.4	<b>DISTRICT</b> 5	<b>TOWN</b> COLCHESTER	<b>Date:</b> 04/01/14	<b>ROUTE</b> Urb-5617
<b>Speed Zones</b> 25, 30, 35, 40, 45, 50, 55, 60, 65	<b>Grades</b> grade up, grade down	<b>Traffic Counters</b> (counter ID)	<b>Crash Locations</b> Fatal, Injury, Property Damage Only, Unknown Crash Type	<b>Total Mileage:</b> 1.400 mi	<b>Total Mileage:</b> 1.4 mi	<b>1 of 1</b> TOWN mileage: 0.0 to 1.4	<b>ETE mileage:</b> 0.0 to 1.4			