

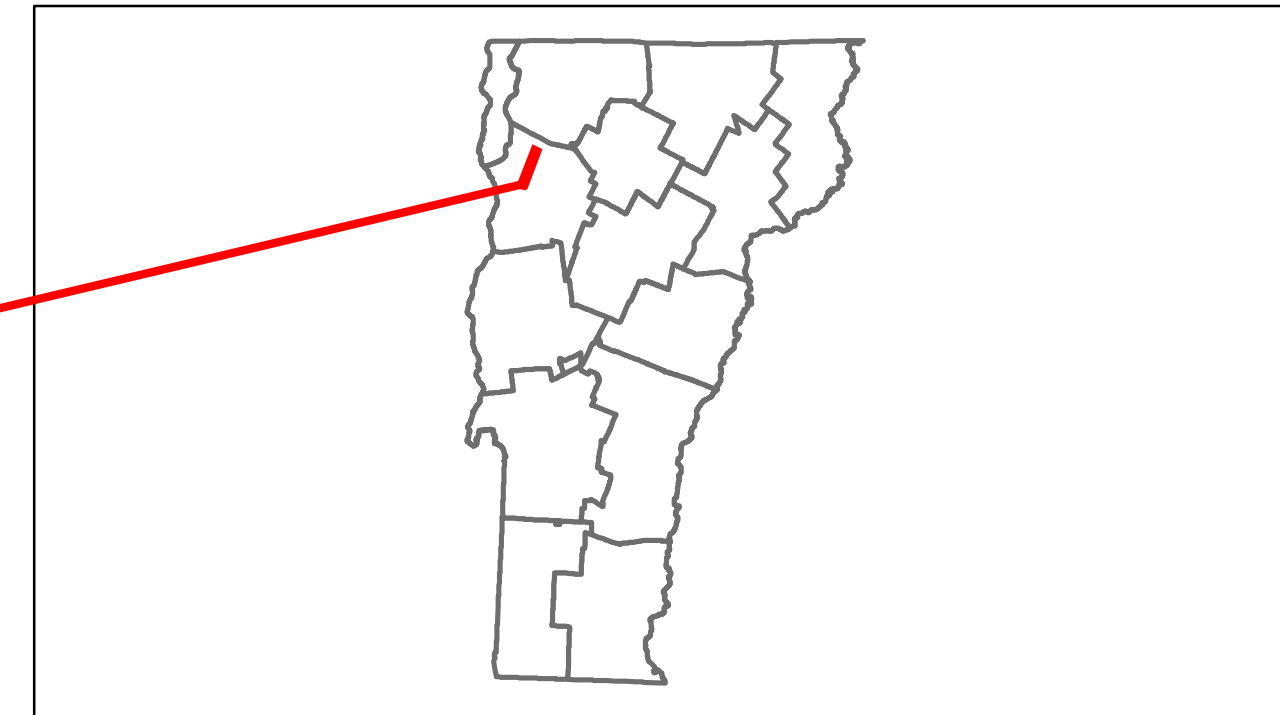


Route Log Progress Chart

DRAFT

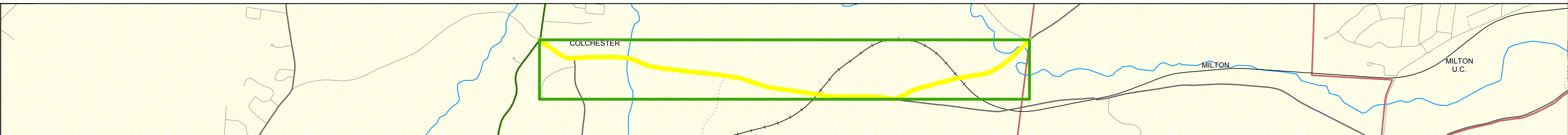
Please Note: Errors and Omissions May Exist.
Contact the VTrans Mapping Unit with questions or concerns.

DISTRICT	TOWN	ROUTE
5	COLCHESTER	Urb-5610



Base Map

1 in = 2,000 feet



Stick Diagram

- Town Boundary
- Village/UC Boundaries
- District Boundaries
- State/Town Highway Change
- Divided Highway Limits
- Ghost Section Boundary
- FAU Limits
- Streams
- Town Center
- Primary Structures
- Secondary Structures
- Stations (Feet)
- Railroad Crossings
- Divided State Highway
- State Highway
- Divided Class 1 Town Highway
- Class 1 Town Highway

Scale: 1in = 2000 FEET




DESCRIPTION BLOCK

Road Widths	Travellane: 21, 20, 28, 20, 26, 30, 20
Roadway Lane Count	23, 20, 28, 22, 26, 30, 22
Base	
Subbase	18" Gravel, 18" Gravel

Curves	
---------------	--

Grades	
---------------	--




Maintenance Garage	(Not State Maintained)
---------------------------	------------------------

Traffic Counters	860280, 860329
-------------------------	----------------

Functional Class	17
-------------------------	----

Speed Zone	
-------------------	--

AADT Counts	2012: 4900, 4400, 2700
2011: 4900, 4400, 2700	
2010: 4900, 4400, 2700	
2009: 4900, 4400, 2700	
2008: 4900, 4400, 2600	



<p>Historic Projects</p> <ul style="list-style-type: none"> Retreatment Resurface Unknown Bituminous Mix Skimny Mix Bituminous Seal Concrete Gravel Surface Treated Gravel Plant Mix Reclaimed Base and Bituminous Concrete Concrete 	<p>Functional Class</p> <ul style="list-style-type: none"> 1, 2, 3, 4, 5, 6, 7, 8, 9, 10, 11, 12, 13, 14, 15, 16, 17, 18, 19 <p>Speed Zones</p> <ul style="list-style-type: none"> 25, 30, 35, 40, 45, 50, 55, 60, 65 	<p>Curves</p> <ul style="list-style-type: none"> curve left curve right <p>Grades</p> <ul style="list-style-type: none"> grade up grade down 	<p>Road Widths</p> <p>(ft)</p>	<p>Traffic Counters</p> <p>(counter ID)</p>	<p>Crash Locations</p> <ul style="list-style-type: none"> Fatal Injury Property Damage Only Unknown Crash Type 	<p>Mileage by Functional Class By Sheet</p> <p>5610 17 - Urban - collector 2.960</p> <p>Total Mileage: 2.960 mi</p>	<p>Mileage by Town By Sheet</p> <p>COLCHESTER - S56100405 2.96 of 2.96</p> <p>Total Mileage: 2.96 mi</p>	<p>DISTRICT</p> <p>5</p>	<p>TOWN</p> <p>COLCHESTER</p>	<p>Date: 04/01/14</p> <p>1 of 1</p> <p>TWN mileage: 0.0 to 2.96</p>	<p>ROUTE</p> <p>Urb-5610</p> <p>ETE mileage: 0.0 to 2.96</p>
---	---	--	---------------------------------------	--	---	---	--	---------------------------------	--------------------------------------	---	---