

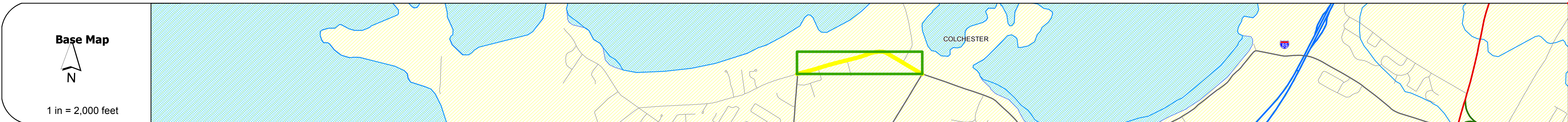
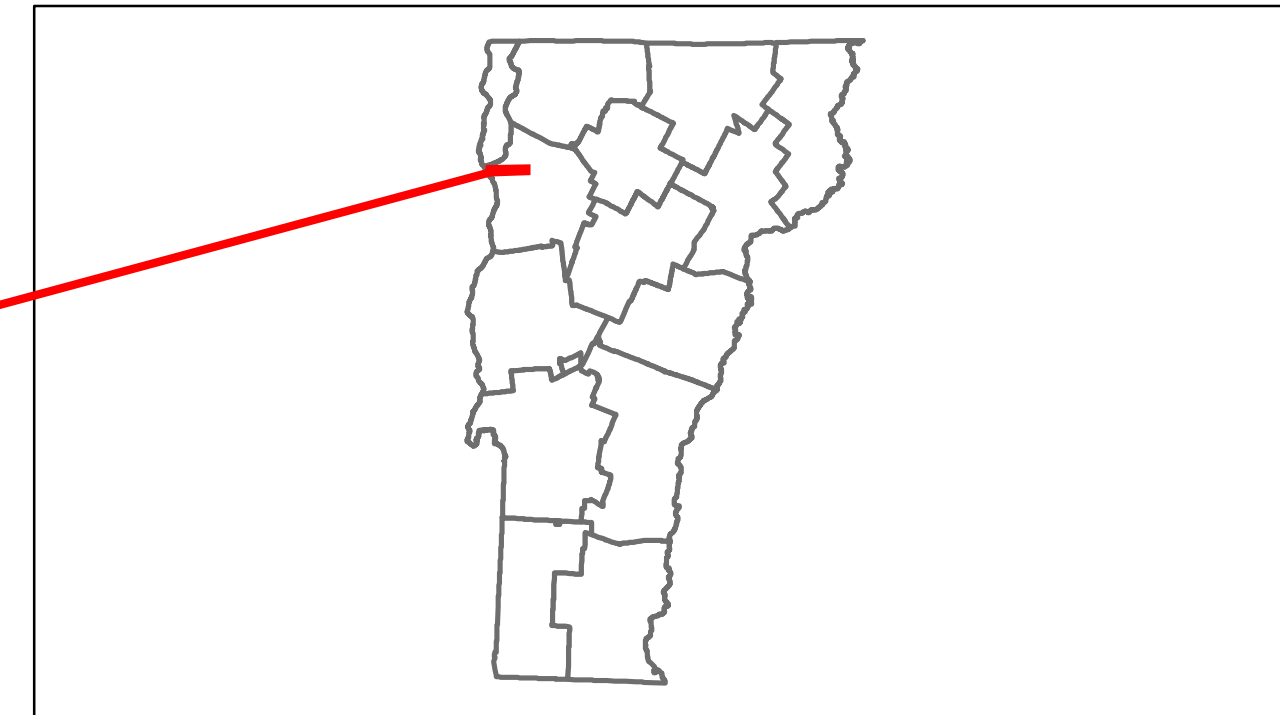


Route Log Progress Chart

DRAFT

Please Note: Errors and Omissions May Exist.
Contact the VTrans Mapping Unit with questions or concerns.


DISTRICT	TOWN	ROUTE
5	COLCHESTER	Urb-5606



Stick Diagram

- Town Boundary
- Village/UC Boundaries
- District Boundaries
- State/Town Highway Change
- Divided Highway Limits
- Ghost Section Boundary
- FAU Limits
- Streams
- Town Center
- Primary Structures
- Secondary Structures
- Stations (Feet)
- Railroad Crossings
- Divided State Highway
- State Highway
- Divided Class 1 Town Highway
- Class 1 Town Highway

Scale: 1in = 2000 FEET



Curves

Curve ID	Start Station	End Station	Radius (ft)	Grade (%)
----------	---------------	-------------	-------------	-----------

Grades

Station	Grade (%)
---------	-----------

Historic Projects

Year	Description	Station
1979	M 5000(1)	

Maintenance Garage (Not State Maintained)

Traffic Counters

Counter ID	Station
560376	
560435	

Functional Class 17

Speed Zone

AADT Counts

Year	Start Station	End Station	Count
2012	3800	3900	
2011	3800	3900	
2010	3800	3900	
2009	3800	3900	
2008	4300	4400	

Crash Locations

Year	Station	Crash Type
2012		
2011		
2010		
2009		
2008		

DESCRIPTION BLOCK

<p>Historic Projects</p> <ul style="list-style-type: none"> Retreatment Resurface Unknown Bituminous Mix Skippy Mix Bituminous Seal Concrete 	<p>Functional Class</p> <ul style="list-style-type: none"> 1 2 6 7 8 11 12 14 16 17 19 <p>Speed Zones</p> <ul style="list-style-type: none"> 25 30 35 40 45 50 55 60 65 	<p>Curves</p> <ul style="list-style-type: none"> curve left curve right <p>Grades</p> <ul style="list-style-type: none"> grade up grade down 	<p>Road Widths</p> <p>(ft)</p>	<p>Traffic Counters</p> <p>(counter ID)</p>	<p>AADT</p> <p>(count)</p>	<p>Crash Locations</p> <ul style="list-style-type: none"> Fatal Injury Property Damage Only Unknown Crash Type 	<p>Mileage by Functional Class By Sheet</p> <p>5606 17 - Urban - collector 0.840</p>	<p>Mileage by Town By Sheet</p> <p>COLCHESTER - S56060405 0.84 of 0.84</p>	<p>DISTRICT</p> <p>5</p>	<p>TOWN</p> <p>COLCHESTER</p>	<p>Date: 04/01/14</p>	<p>ROUTE</p> <p>Urb-5606</p>
							<p>Total Mileage: 0.840 mi</p>		<p>Total Mileage: 0.84 mi</p>		<p>1 of 1</p> <p>TWN mileage: 0.0 to 0.84</p>	<p>ETE mileage: 0.0 to 0.84</p>