

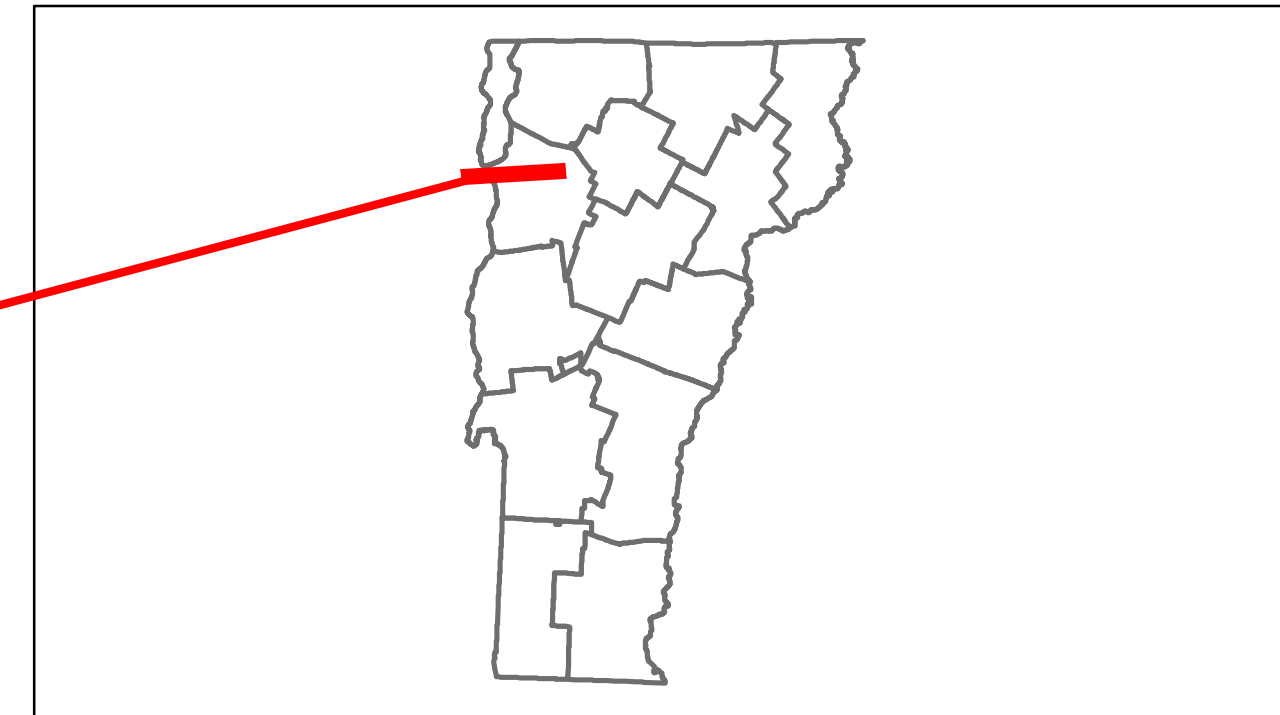


Route Log Progress Chart

DRAFT

Please Note: Errors and Omissions May Exist.
Contact the VTrans Mapping Unit with questions or concerns.

DISTRICT	TOWN	ROUTE
5	COLCHESTER	Urb-5600



Base Map

1 in = 1 miles



Stick Diagram

- Town Boundary
- Village/UC Boundaries
- District Boundaries
- State/Town Highway Change
- Divided Highway Limits
- Ghost Section Boundary
- FAU Limits
- Streams
- Town Center
- Primary Structures
- Secondary Structures
- Stations (Feet)
- Railroad Crossings
- Divided State Highway
- State Highway
- Divided Class 1 Town Highway
- Class 1 Town Highway

Scale: 1in = 2000 FEET



DESCRIPTION BLOCK


Bridge 5:
Stringer/multi-beam or girder - 1983
Structure No. 205009000504032
Length: 680'
Width: 42.6'
Facility Carried: FAU VT127
Bridge Type: 3-SP CONT.HNCH PL GR
Features Intersected: WINDOSKI RIVER
Surface: Bituminous
Maintenance/Ownership: City/Municipal

Bridge D75:
Stringer/multi-beam or girder - 1964
Structure No. 2040050D7504051
Length: 261'
Width: 24.0'
Under Clearance: 16.33'
Facility Carried: TR 00TH9
Bridge Type: 4-SP ROLLED BEAM
Features Intersected: TH NO 9 OVER I 89
Surface: Bituminous
Maintenance/Ownership: State

Road Widths	Travellane	40	36	30	24	30	24	27	22	24	32	24
Roadway	40	36	30	24	30	24	27	22	24	32	24	24
Lane Count												
Base	5" Plant Mix						6" Bit. Conc.					
Subbase	24" Crushed Stone						12" Crushed Stone					

Curves	
---------------	--

Grades	
---------------	--



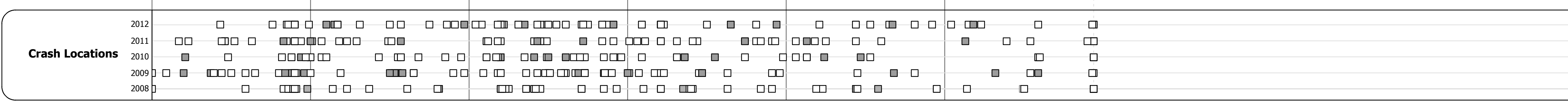
Maintenance Garage	(Not State Maintained)
---------------------------	------------------------

Traffic Counters	560380, 560472, 560390, 560388, 560414, 560453, 560389, 560407
-------------------------	--

Functional Class	16
-------------------------	----

Speed Zone	
-------------------	--

AADT Counts	2012: 12400, 7800, 12000, 13100, 10500, 7200
2011: 12500, 7900, 11900, 13200, 10400, 7300	
2010: 12500, 7900, 11900, 13200, 10400, 7300	
2009: 12500, 7900, 11800, 13200, 10300, 7300	
2008: 12600, 8200, 12700, 13800, 10700, 7900	



<p>Historic Projects</p> <ul style="list-style-type: none"> Retreatment Resurface Unknown Bituminous Mix Skimny Mix Bituminous Seal Gravel Surface Treated Gravel Plant Mix Reclaimed Base and Bituminous Concrete Concrete 	<p>Functional Class</p> <ul style="list-style-type: none"> 1 (Blue) 2 (Red) 3 (Green) 4 (Yellow) 5 (Purple) 6 (Orange) 7 (Light Blue) 8 (Light Red) 9 (Light Green) 10 (Light Yellow) 11 (Light Purple) 12 (Light Orange) 13 (Light Blue) 14 (Light Red) 15 (Light Green) 16 (Light Yellow) 17 (Light Purple) 18 (Light Orange) 19 (Light Blue) <p>Speed Zones</p> <ul style="list-style-type: none"> 25 30 35 40 45 50 55 60 65 	<p>Curves</p> <ul style="list-style-type: none"> curve left curve right <p>Grades</p> <ul style="list-style-type: none"> grade up grade down 	<p>Road Widths</p> <p>(ft)</p>	<p>Traffic Counters</p> <p>(counter ID)</p>	<p>Crash Locations</p> <ul style="list-style-type: none"> Fatal Injury Property Damage Only Unknown Crash Type 	<p>Mileage by Functional Class By Sheet</p> <p>5600 16 - Urban - Minor Arterial 5.940</p> <p>Total Mileage: 5.940 mi</p>	<p>Mileage by Town By Sheet</p> <p>COLCHESTER - S56000405 5.94 of 5.94</p> <p>Total Mileage: 5.94 mi</p>	<p>DISTRICT</p> <p>5</p>	<p>TOWN</p> <p>COLCHESTER</p>	<p>Date: 04/01/14</p> <p>1 of 1</p> <p>TWN mileage: 0.0 to 5.94</p>	<p>ROUTE</p> <p>Urb-5600</p> <p>ETE mileage: 0.0 to 5.94</p>
---	--	--	---------------------------------------	--	---	--	--	---------------------------------	--------------------------------------	---	---

For More Information Contact - Vermont Agency of Transportation, Policy, Planning and Intermodal Development Division - Mapping Unit, 1 National Life Drive, Montpelier, VT 05633-5001 Telephone: 802-828-2600.